

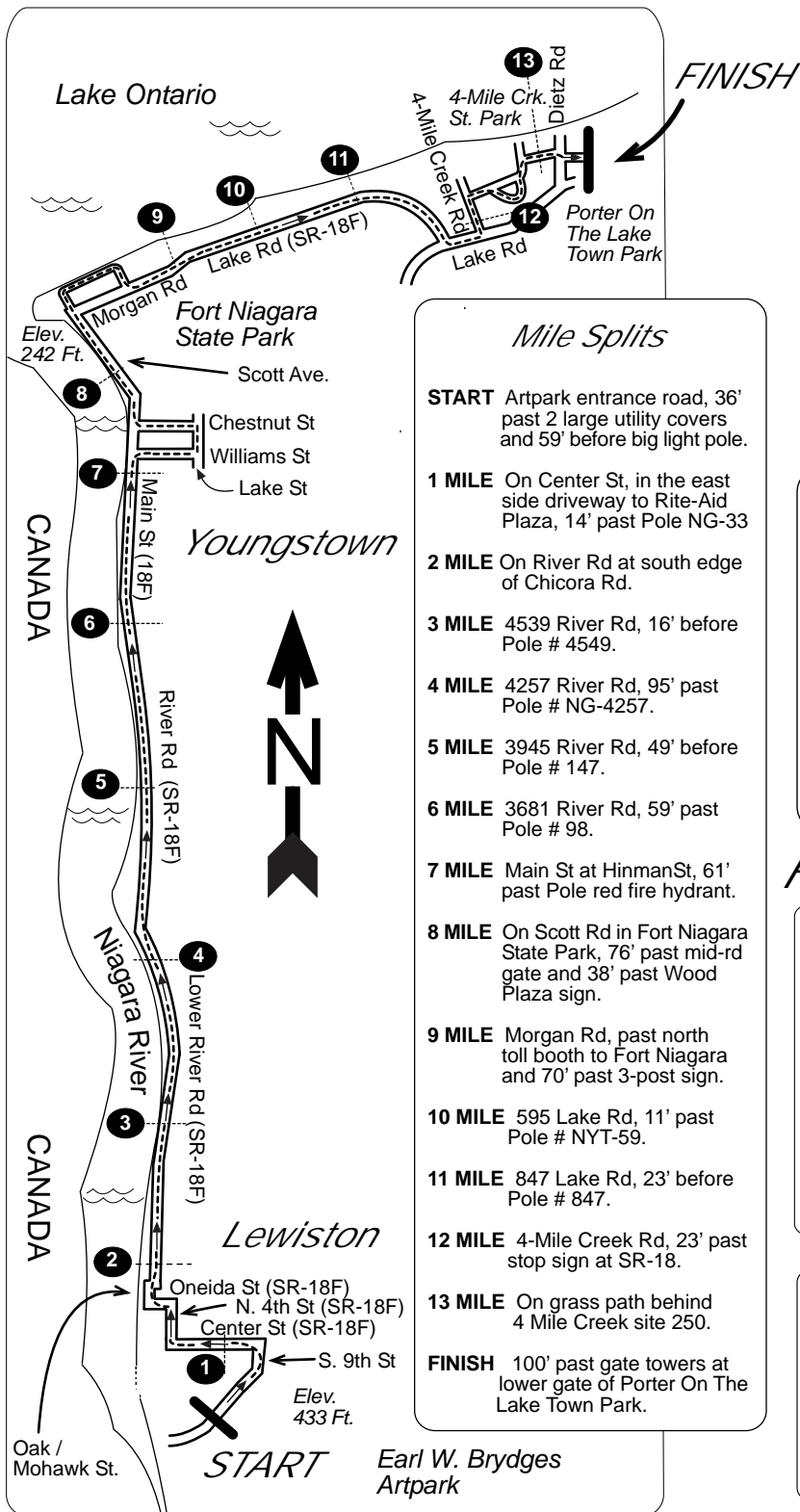
# Mighty Niagara Half Marathon

Lewiston to Youngstown, New York

Measured by Jeff John  
September 7, 2012

Runners may have use of entire road surface.  
Calibration course: Fort Niagara State Park 1000 ft.

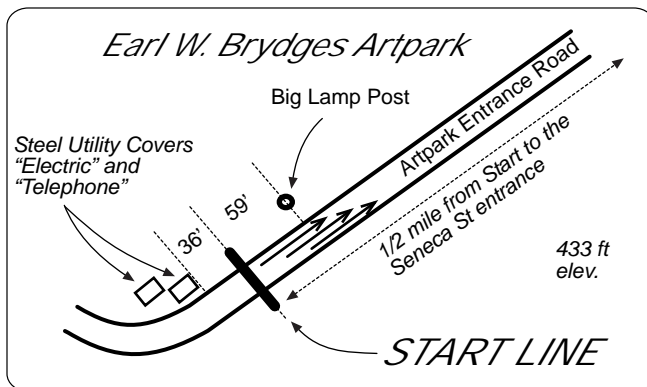
## Route Overview



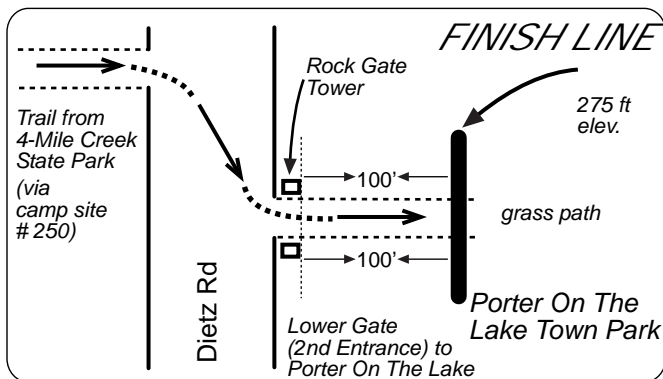
## Mile Splits

- START** Artpark entrance road, 36' past 2 large utility covers and 59' before big light pole.
- 1 MILE** On Center St, in the east side driveway to Rite-Aid Plaza, 14' past Pole NG-33
- 2 MILE** On River Rd at south edge of Chicora Rd.
- 3 MILE** 4539 River Rd, 16' before Pole # 4549.
- 4 MILE** 4257 River Rd, 95' past Pole # NG-4257.
- 5 MILE** 3945 River Rd, 49' before Pole # 147.
- 6 MILE** 3681 River Rd, 59' past Pole # 98.
- 7 MILE** Main St at Hinman St, 61' past Pole red fire hydrant.
- 8 MILE** On Scott Rd in Fort Niagara State Park, 76' past mid-rd gate and 38' past Wood Plaza sign.
- 9 MILE** Morgan Rd, past north toll booth to Fort Niagara and 70' past 3-post sign.
- 10 MILE** 595 Lake Rd, 11' past Pole # NYT-59.
- 11 MILE** 847 Lake Rd, 23' before Pole # 847.
- 12 MILE** 4-Mile Creek Rd, 23' past stop sign at SR-18.
- 13 MILE** On grass path behind 4 Mile Creek site 250.

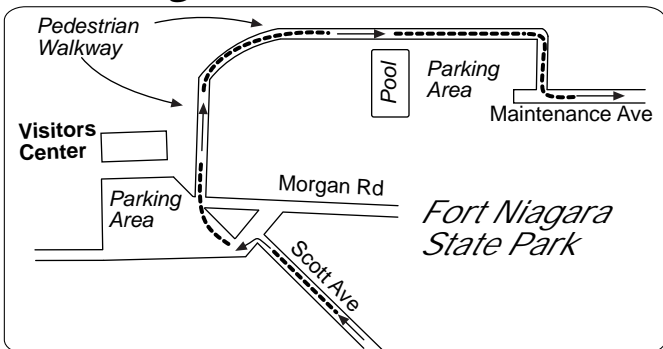
## Start Area Detail



## Finish Area Detail



## Fort Niagara State Park Detail



## Kilo Splits

- 5K** ----- 4509 River Rd, 53' before Pole # NG-319
- 10K** --- 990 River Rd, 20' before Pole # NM-990.
- 15K** --- On Lake Rd, past entrance to Fort Niagara, and 103' past Pole # 214
- 20K** --- On 2-Loop Dr in the 4-Mile Creek State Park and 18' before the east edge of the Park Store.