

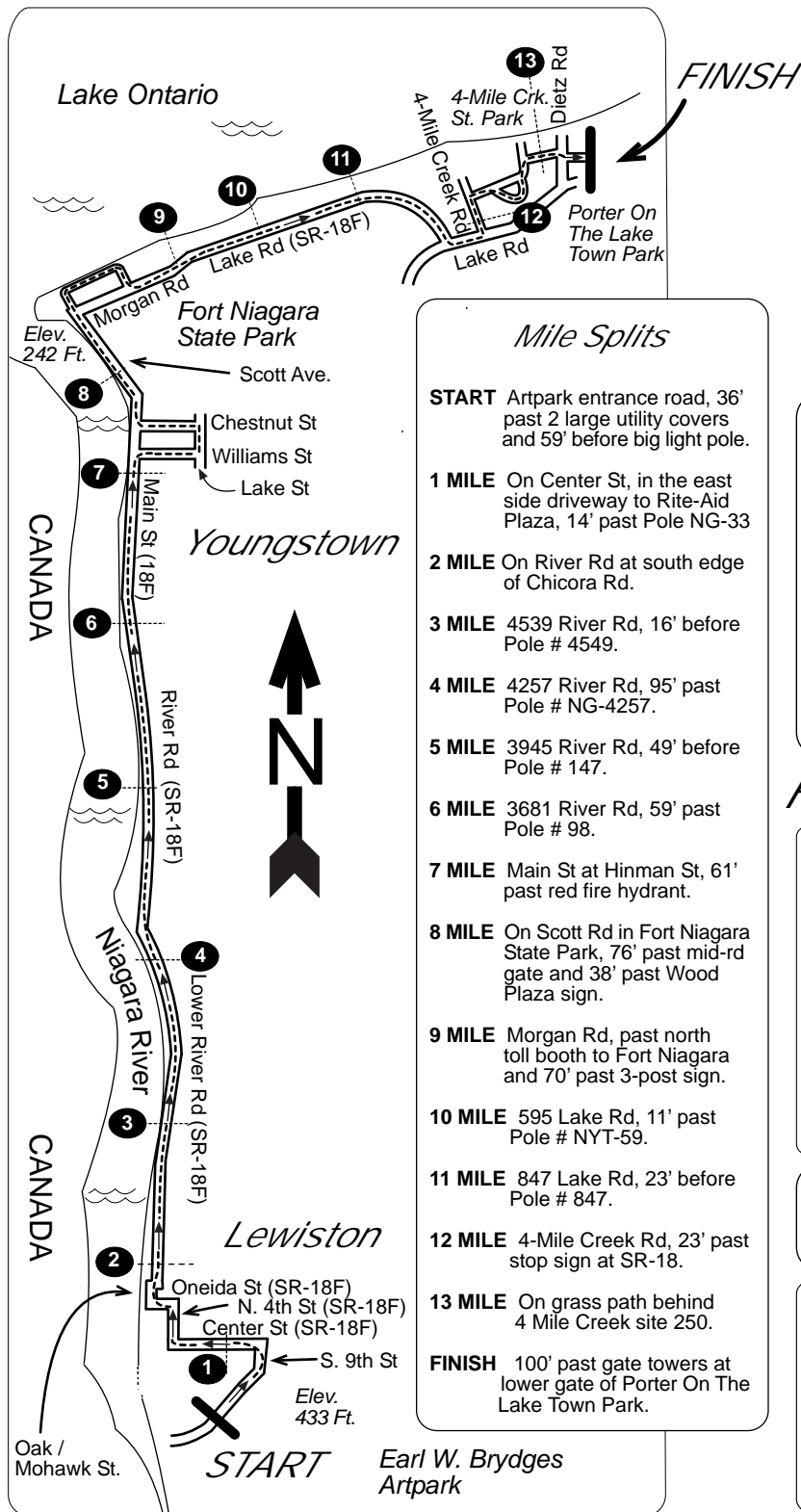
Mighty Niagara Half Marathon

Lewiston to Youngstown, New York

Measured by Jeff John
September 7, 2012

Runners may have use of entire road surface.
Calibration course: Fort Niagara State Park 1000 ft.

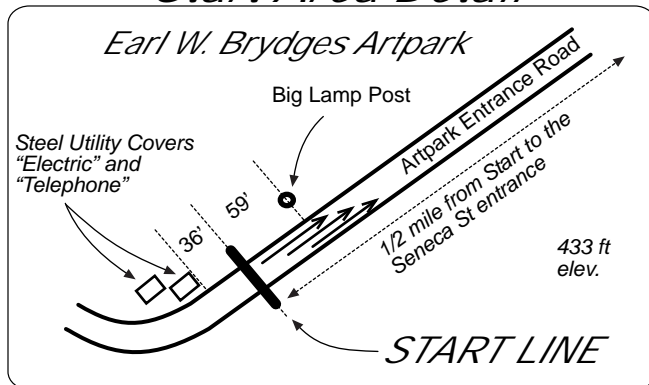
Route Overview



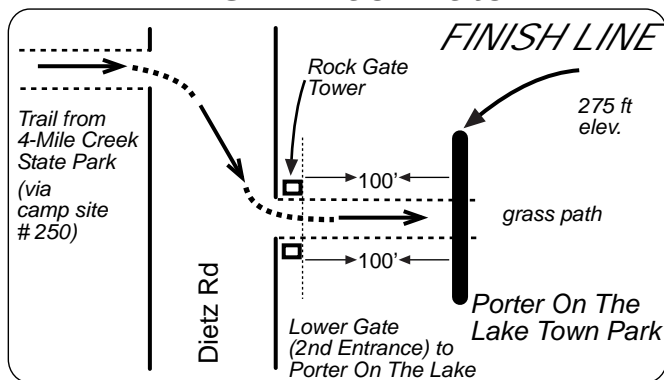
Mile Splits

- START** Artpark entrance road, 36' past 2 large utility covers and 59' before big light pole.
- 1 MILE** On Center St, in the east side driveway to Rite-Aid Plaza, 14' past Pole NG-33
- 2 MILE** On River Rd at south edge of Chicora Rd.
- 3 MILE** 4539 River Rd, 16' before Pole # 4549.
- 4 MILE** 4257 River Rd, 95' past Pole # NG-4257.
- 5 MILE** 3945 River Rd, 49' before Pole # 147.
- 6 MILE** 3681 River Rd, 59' past Pole # 98.
- 7 MILE** Main St at Hinman St, 61' past red fire hydrant.
- 8 MILE** On Scott Rd in Fort Niagara State Park, 76' past mid-rd gate and 38' past Wood Plaza sign.
- 9 MILE** Morgan Rd, past north toll booth to Fort Niagara and 70' past 3-post sign.
- 10 MILE** 595 Lake Rd, 11' past Pole # NYT-59.
- 11 MILE** 847 Lake Rd, 23' before Pole # 847.
- 12 MILE** 4-Mile Creek Rd, 23' past stop sign at SR-18.
- 13 MILE** On grass path behind 4 Mile Creek site 250.
- FINISH** 100' past gate towers at lower gate of Porter On The Lake Town Park.

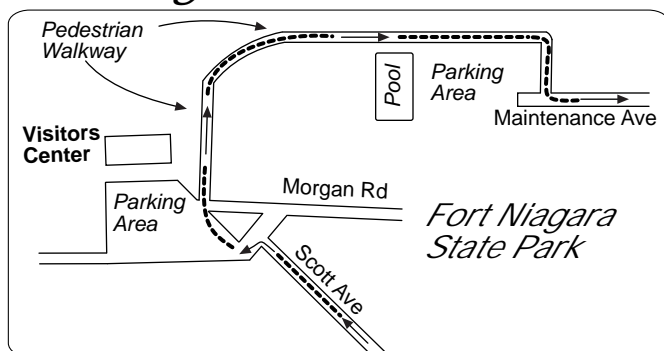
Start Area Detail



Finish Area Detail



Fort Niagara State Park Detail



Four Mile Creek State Park directions

From Lake Rd turn left (north) onto 4-Mile Creek Rd, turn right (east) onto 2-Loop Dr, turn right onto 3-Loop Dr, turn right onto 2-Loop Dr, enter grass trail at Campsite # 250, run east to Dietz Rd.

Kilo Splits

- 5K** ---- 4509 River Rd, 53' before Pole # NG-319
- 10K** --- 990 River Rd, 20' before Pole # NM-990.
- 15K** --- On Lake Rd, past entrance to Fort Niagara, and 103' past Pole # 214
- 20K** --- On 2-Loop Dr in the 4-Mile Creek State Park and 18' before the east edge of the Park Store.