

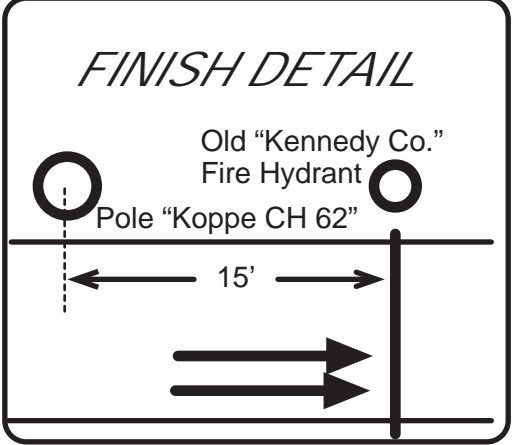
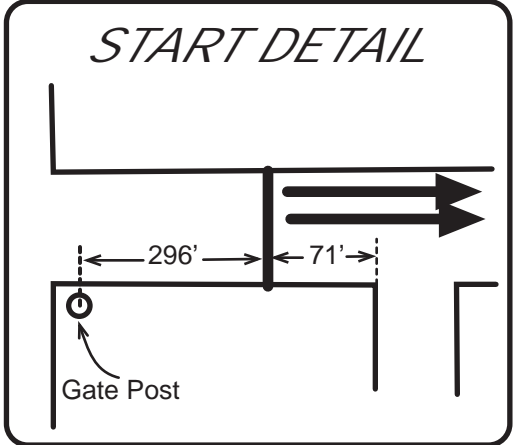
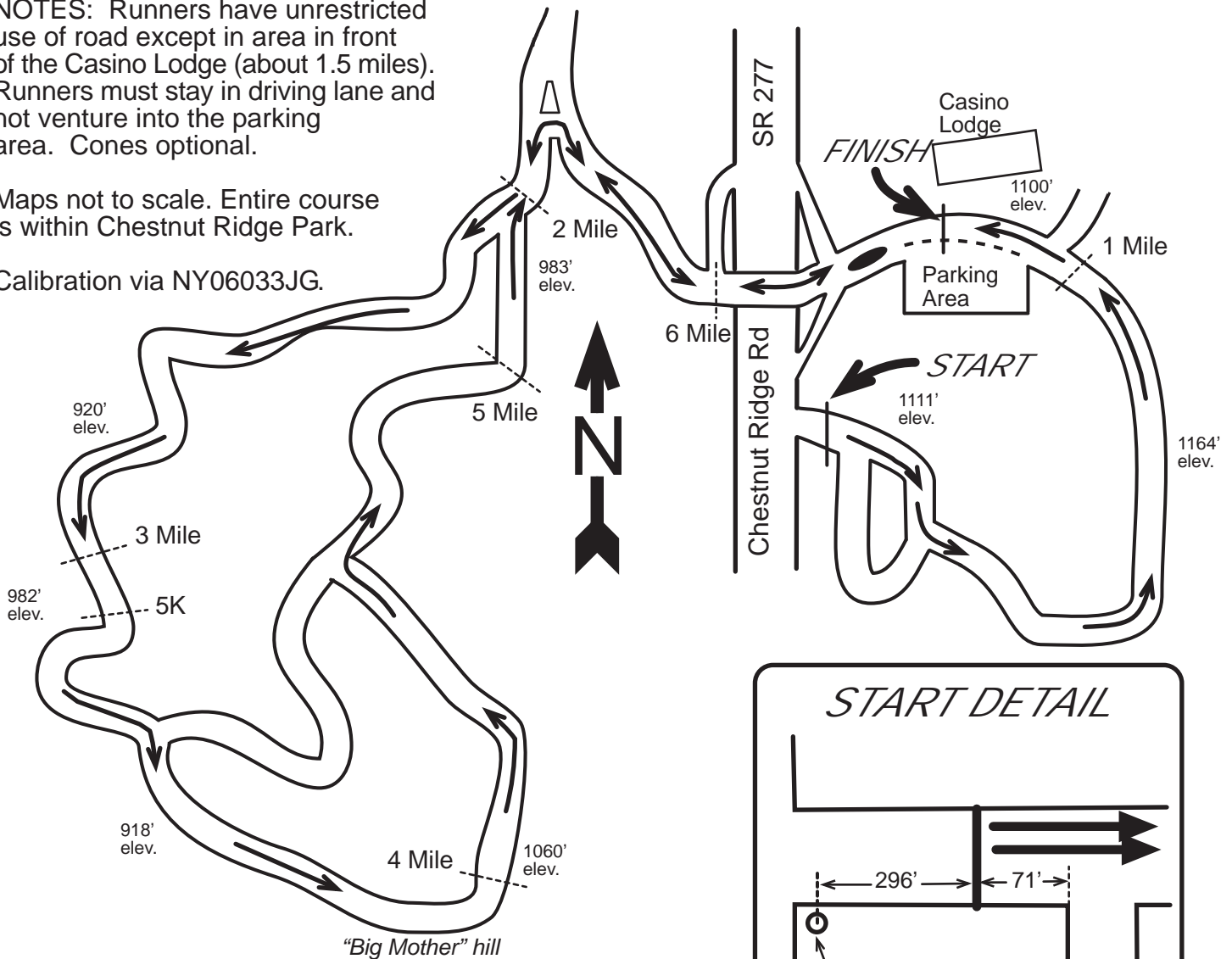
CHESTNUT RIDGE CHALLENGE 10K

Orchard Park, NY

NOTES: Runners have unrestricted use of road except in area in front of the Casino Lodge (about 1.5 miles). Runners must stay in driving lane and not venture into the parking area. Cones optional.

Maps not to scale. Entire course is within Chestnut Ridge Park.

Calibration via NY06033JG.



START: 71' feet west of loop rd or 296' east of gate post at the north east entrance to the park. 1111 elev.

1 Mile: 130' past (west of) pole "8-1 NYSE&G". 1100 elev.

2 Mile: 320' east of stop sign at road intersect. 983 elev.

3 Mile: 19' 6" past fire hydrant. 940 elev.

5K: 85' before shelter entrance road. 982 elev.

4 Mile: 35' 2" past entrance to shelter # 33. 1060 elev.

5 Mile: 308' before dirt road to SR277. 1000 elev.

6 Mile: 43' 11" before stop sign and in intersect. 1070 elev.

FINISH (10K): In front of Casino Lodge at center of hydrant or 15' past (east of) pole "Koppe CH 62". 1100 elev.

Measured by JEFF JOHN
9/04/2009