

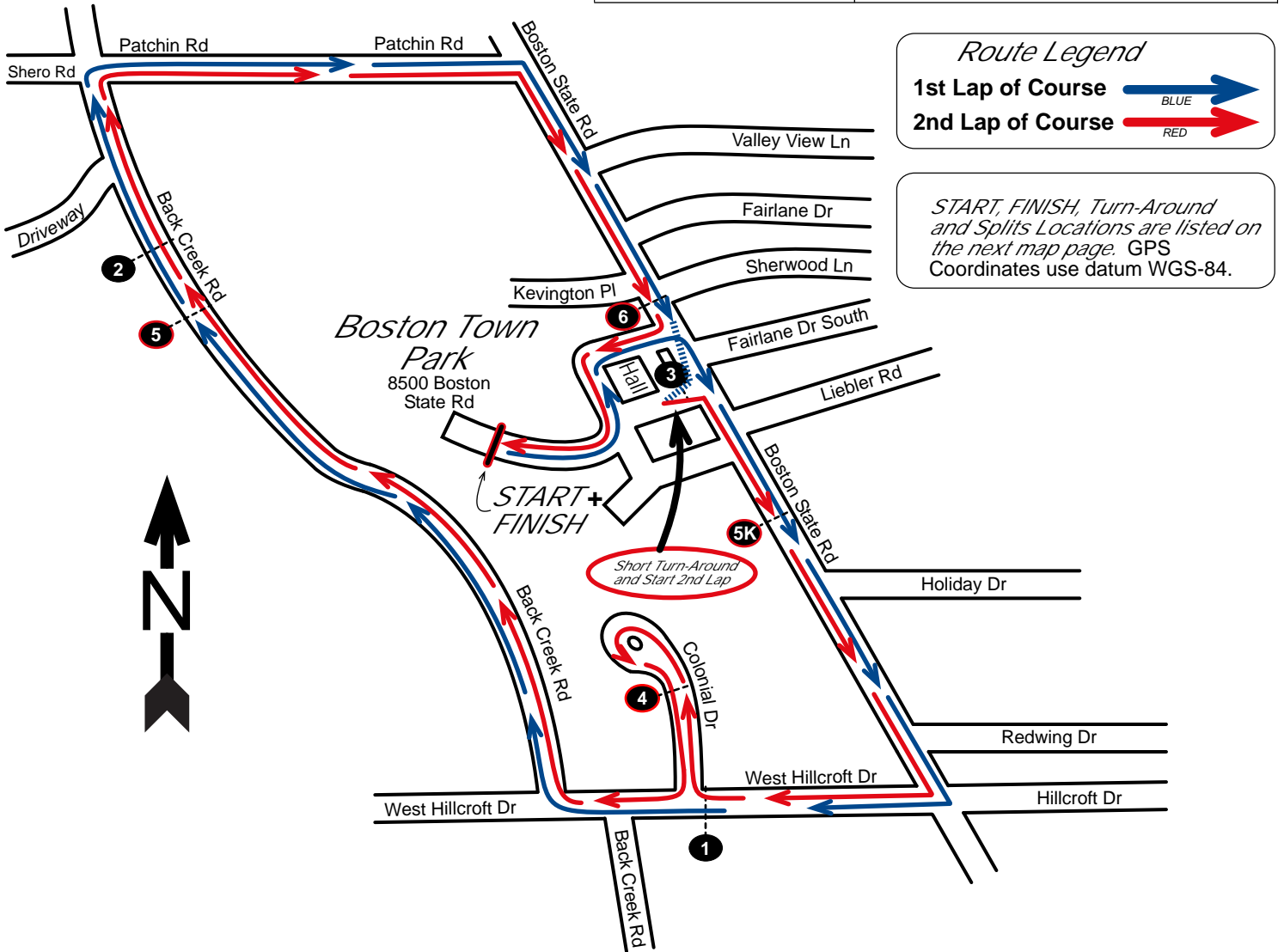
# Trooper Brinkerhoff 10K

## Boston, NY



USATF Certificate  
**NY23018JJ**  
 Effective: 6/09/2023  
 Through: 12/31/2033

Course Distance:	10 Km
Date Measured:	June 8, 2023
Measured By:	Jeff John, <i>BuffaloRunners.com</i>
Calibration Course:	NY16011JJ, ECCN 381 m
Notes:	This course was measured using the full width of the road and the Shortest Possible Route (SPR).

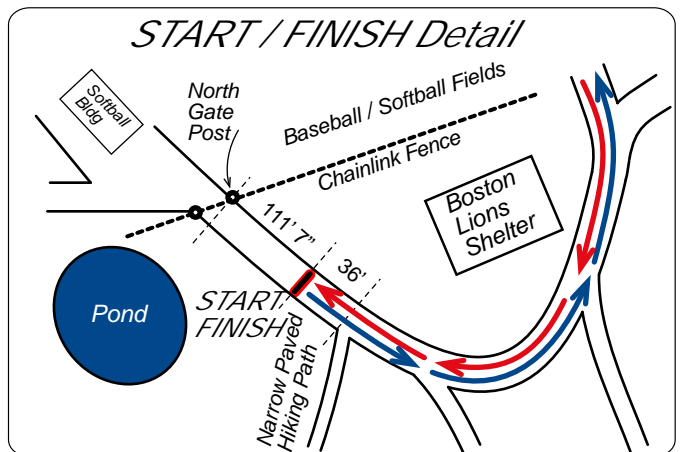
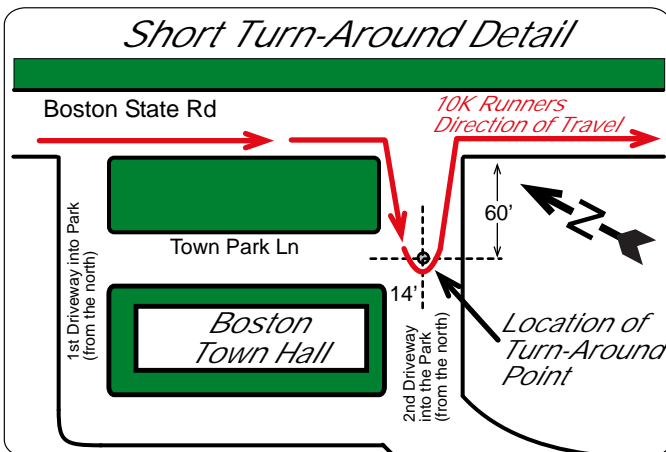


*Route Legend*

**1st Lap of Course** → BLUE

**2nd Lap of Course** → RED

*START, FINISH, Turn-Around and Splits Locations are listed on the next map page. GPS Coordinates use datum WGS-84.*



# ***Trooper Brinkerhoff 10K***

## START, FINISH, TURN-AROUND, and Intermediate Splits

<b>Split</b>	<b>GPS LAT</b>	<b>GPS LON</b>	<b>Details</b>
<b>START</b>	42.65169	-78.7464	On the main park road toward softball fields and 36 feet north-west of the narrow paved path intersecting road on west side, and 111' 7" south-east of gate post (and fence) on east side of road.
<b>1 MILE</b>	42.64446	-78.7445	On W Hillcroft Rd at east edge of intersection with Colonial DR, and 11 feet past (west of) Pole VZ 105.
<b>2 MILE</b>	42.65527	-78.7547	On Back Creek Rd 300 meters south of Patchin Rd and 70 feet before Pole # NYSEG 1032/99 NYT 207 and 46 feet past (north of) Pole # NYSEG 100 VZ 288.
<b>3 MILE</b>	42.6524	-78.7446	In the 2nd driveway entrance (from the north) to the Boston Town Park, and 5 feet past (west of) black lamp post, and 26 feet west of Boston State Rd, at the beginning of the 10K short Turn-Around.
<b>T/A</b>	42.65235	-78.7447	In the 2nd driveway entrance (from the north) to the Boston Town Park and 60 feet west of Boston State Rd, and exactly adjacent the center of the intersecting Town Park Lane that runs parallel to and directly in front of the Boston Town Hall, and in the middle of the driveway.
<b>5K</b>	42.64446	-78.7445	8550 Boston State Rd, at the Boston Boys & Girls Club, 18' past (south of) sign "Boston Boys & Girls Club", 17' before (north of) power pole # NYSEG # 789/366.
<b>4 MILE</b>	42.64595	-78.7456	6' before (north of) driveway at 6556 Colonial Dr.
<b>5 MILE</b>	42.65402	-78.7536	8424 Back Creek Rd, mid driveway, and 47' before (south of) pole # NYSEG 105.
<b>6 MILE</b>	42.65375	-78.7453	South edge of driveway at 8430 Boston State Rd.
<b>10K</b>	42.65169	-78.7464	Exact same location as the START.