

Lt. Aaron Salter Memorial Half Marathon

Buffalo, NY



USATF Certificate
NY23009JJ
 Effective: 4/22/2023
 Through: 12/31/2033

Course Distance:	Half Marathon = 21.0975 Km
Date Measured:	April 2, 2023
Measured By:	Jeff John, <i>BuffaloRunners.com</i>
Calibration Course:	NY22018JJ, Lincoln Pkwy Service Rd
Course Description:	The course runs 7.92109 km (4.92194 miles) on Buffalo city streets then 13.17641 km (8.18744 miles) on the Delaware Park's "Ring Road" which requires 4.68578 laps around the Golf Course.

This course was measured using the full width of the road and the Shortest Possible Route (SPR).



START, FINISH and SPLITS

START Near 2003 Main St and the Canisius College Churchill Academic Tower, and exactly at the south edge of the white stop line for the south-bound Main St traffic at the Jefferson Ave intersection, and 36' north of the traffic lamp pole # 1982, and 41' south of hydrant "Mueler 5 1/4 Albertville Ala".

1 MILE On Delaware Ave 48' before (south of) Bird Ave.

2 MILES On Delaware Ave, south of Bedford Ave, and 16' past (north of) Lamp Pole # 2023.

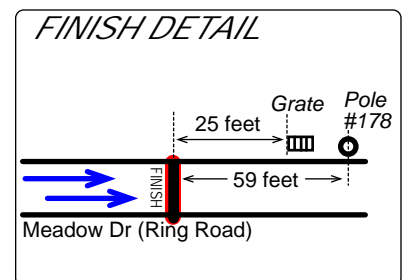
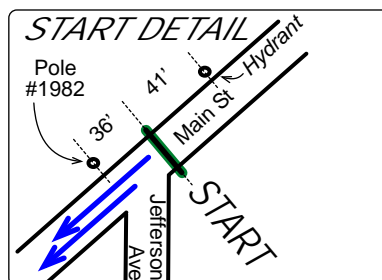
3 MILES On Hertel Ave, west of Colvin Ave, and exactly at parking meter # 1295, located between 1293 and 1297 storefronts on south side of Hertel Ave.

5K On Hertel Ave past (east of) Colvin Ave and west of Saranac Ave and 9' before Pole # 1357.

4 MILES 389 Parkside Ave, at the Amherst St "triangle", and 12' past (south of) the Fire Hydrant on east side of the road.

Splits 5 MILES thru 20K Please see next map page for Ring Road Laps details.

FINISH Near the rest rooms at south edge of Golf Course, and 59' before black lamp pole # 178, and 25' before steel grate in the golf course lawn.

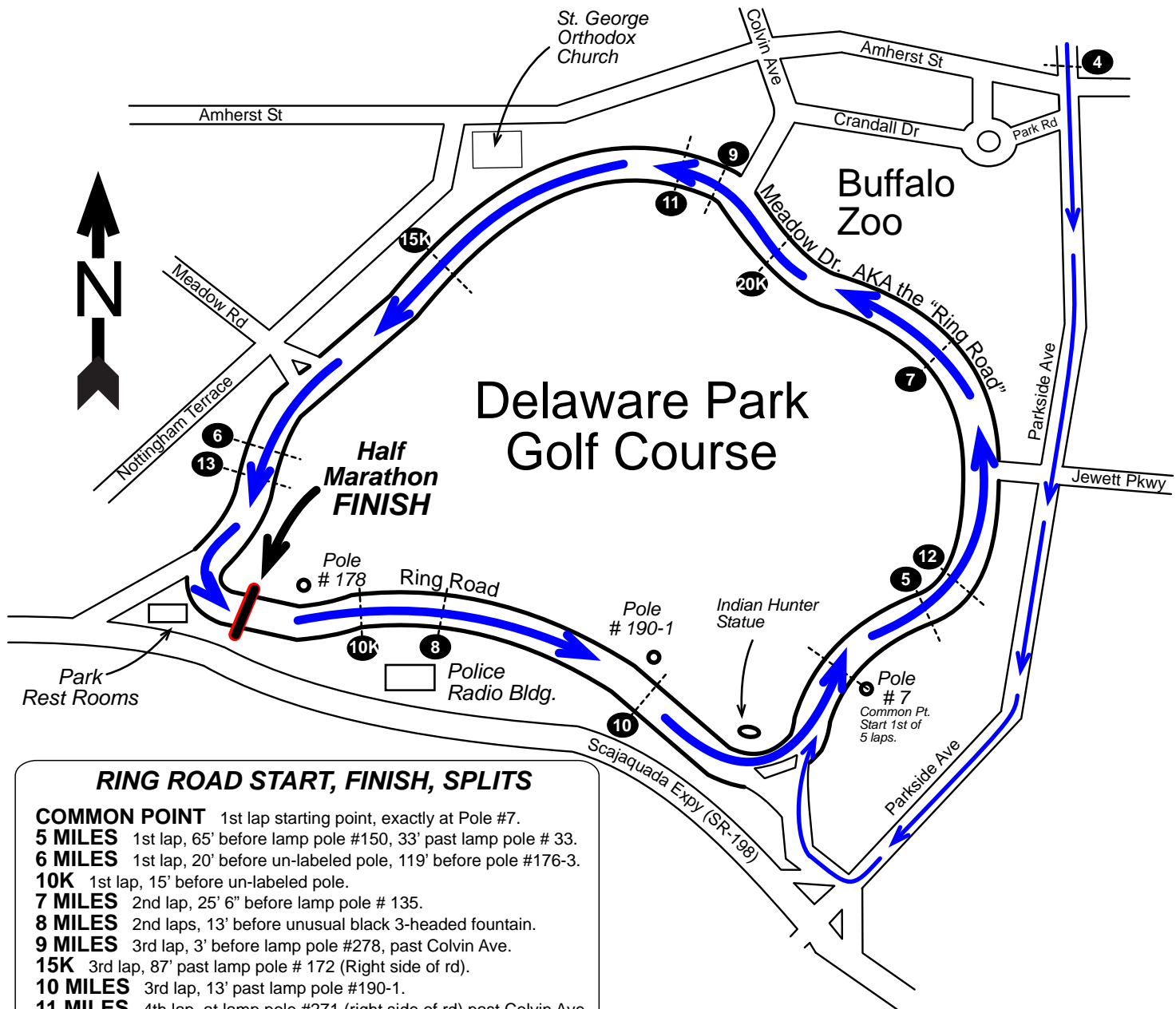


Lt. Aaron Salter Memorial Half Marathon

Ring Road Laps Component

Distance on Ring Road:	4.685578 Laps = 13.17641 Km
Date Measured:	April 2, 2023
Measured By:	Jeff John, BuffaloRunners.com
Calibration Course:	NY22018JJ, Lincoln Pkwy Service Rd
Notes:	Run exactly 4.685578 laps of the Ring Road after completing the road component of the Half Marathon. Ring Road length is found in NY23005JJ.

This course was measured using the full width of the road and the Shortest Possible Route (SPR).



RING ROAD START, FINISH, SPLITS

- COMMON POINT** 1st lap starting point, exactly at Pole #7.
- 5 MILES** 1st lap, 65' before lamp pole #150, 33' past lamp pole # 33.
- 6 MILES** 1st lap, 20' before un-labeled pole, 119' before pole #176-3.
- 10K** 1st lap, 15' before un-labeled pole.
- 7 MILES** 2nd lap, 25' 6" before lamp pole # 135.
- 8 MILES** 2nd laps, 13' before unusual black 3-headed fountain.
- 9 MILES** 3rd lap, 3' before lamp pole #278, past Colvin Ave.
- 15K** 3rd lap, 87' past lamp pole # 172 (Right side of rd).
- 10 MILES** 3rd lap, 13' past lamp pole #190-1.
- 11 MILES** 4th lap, at lamp pole #271 (right side of rd) past Colvin Ave.
- 12 MILES** 5th lap, 9' before lamp pole #150.
- 20K** 5th lap, 85' before lamp pole #126.
- 13 MILES** 5th lap, 62' before pole # 176-3, and 577.5' before Finish.
- FINISH** 5th lap, Near the rest rooms at south-west edge of the Ring Road loop, west of Golf Course Hole #6, at the Point of the Meadow soccer fields, and 59' before black lamp pole # 178, and 25' before steel grate in the lawn.

