

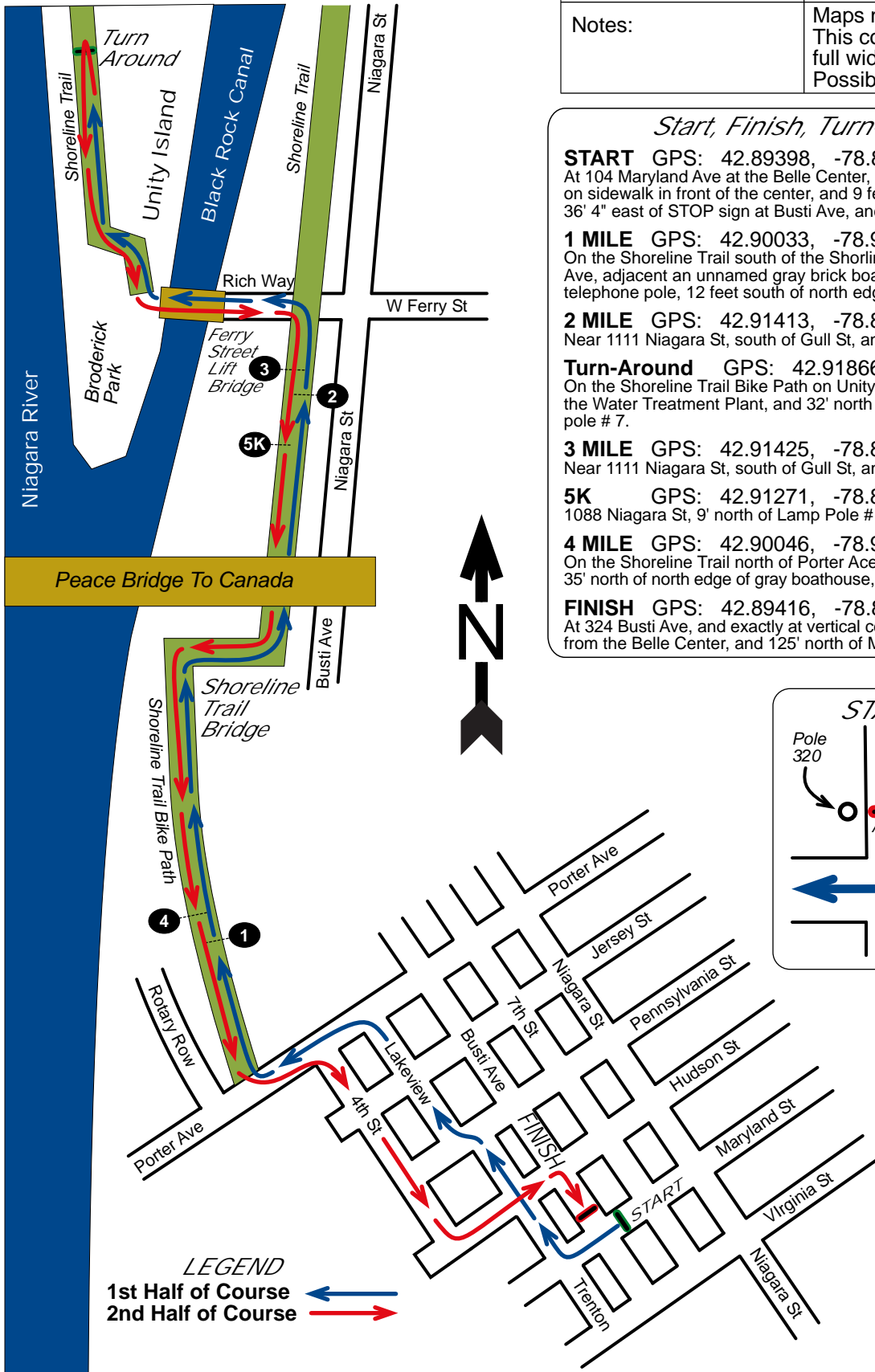


USATF Certificate
NY22024JJ

Effective: 8/24/2022
 Through: 12/31/2032

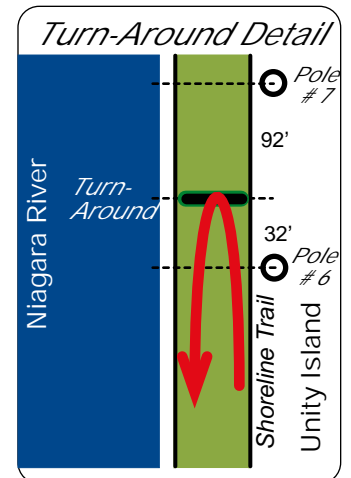
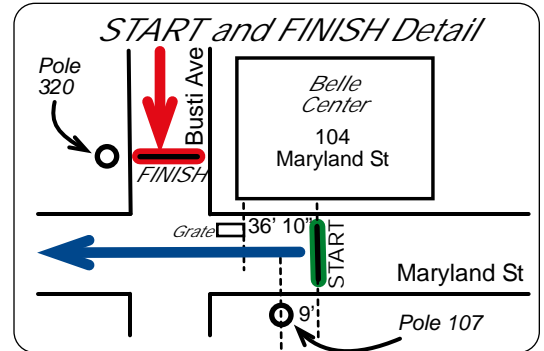
Latino Veterans 8K
Buffalo, NY

Course Distance:	8 Km
Date Measured:	August 5, 2022
Measured By:	Jeff John, <i>BuffaloRunners.com</i>
Calibration Course:	NY15045JJ, Laborers Way
Notes:	Maps not to scale. This course was measured using the full width of the road and the Shortest Possible Route (SPR).



Start, Finish, Turn-Around, and Splits

- START** GPS: 42.89398, -78.8883, Elev: 585
 At 104 Maryland Ave at the Belle Center, and exactly at a prominent expansion joint on sidewalk in front of the center, and 9 feet before (east of) Lamp Pole #107, and 36' 4" east of STOP sign at Busti Ave, and 36' 10" east of steel grate.
- 1 MILE** GPS: 42.90033, -78.9005, Elev: 586
 On the Shoreline Trail south of the Shoreline Pedestrian Bridge and north of Porter Ave, adjacent an unnamed gray brick boathouse, 30 feet north of prominent gray telephone pole, 12 feet south of north edge of the gray brick boathouse.
- 2 MILE** GPS: 42.91413, -78.8996, Elev: 593
 Near 1111 Niagara St, south of Gull St, and 62' before (south of) Lamp Pole # 1120.
- Turn-Around** GPS: 42.91866, -78.9041, Elev: 557
 On the Shoreline Trail Bike Path on Unity Island, north of Broderick Park, adjacent the Water Treatment Plant, and 32' north of lamp pole # 6, and 92' south of lamp pole # 7.
- 3 MILE** GPS: 42.91425, -78.8996, Elev: 591
 Near 1111 Niagara St, south of Gull St, and 17' past (south of) Lamp Pole # 1120.
- 5K** GPS: 42.91271, -78.8998, Elev: 588
 1088 Niagara St, 9' north of Lamp Pole # 1086, and at the sign "Yield To Peds".
- 4 MILE** GPS: 42.90046, -78.9006, Elev: 559
 On the Shoreline Trail north of Porter Ave and south of the Shoreline Trail Bridge, 35' north of north edge of gray boathouse, and 47' 6" north of the 2-Mile split location.
- FINISH** GPS: 42.89416, -78.8888, Elev: 585
 At 324 Busti Ave, and exactly at vertical center of Lamp Pole # 320 across Busti Ave from the Belle Center, and 125' north of Maryland St.



LEGEND
 1st Half of Course ← (blue arrow)
 2nd Half of Course → (red arrow)