

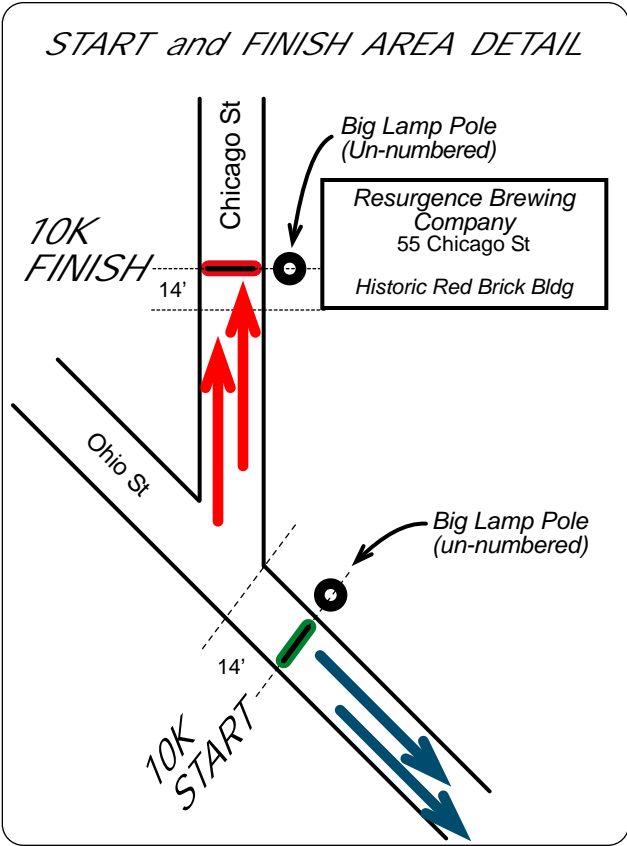
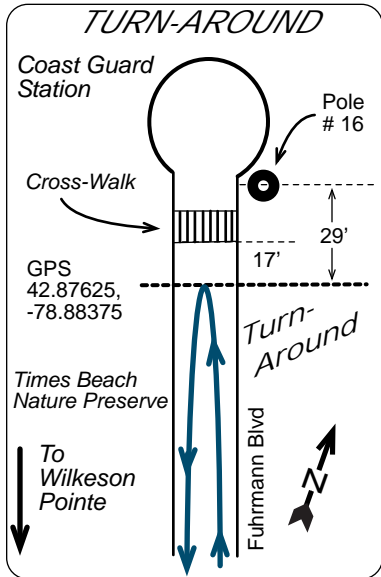
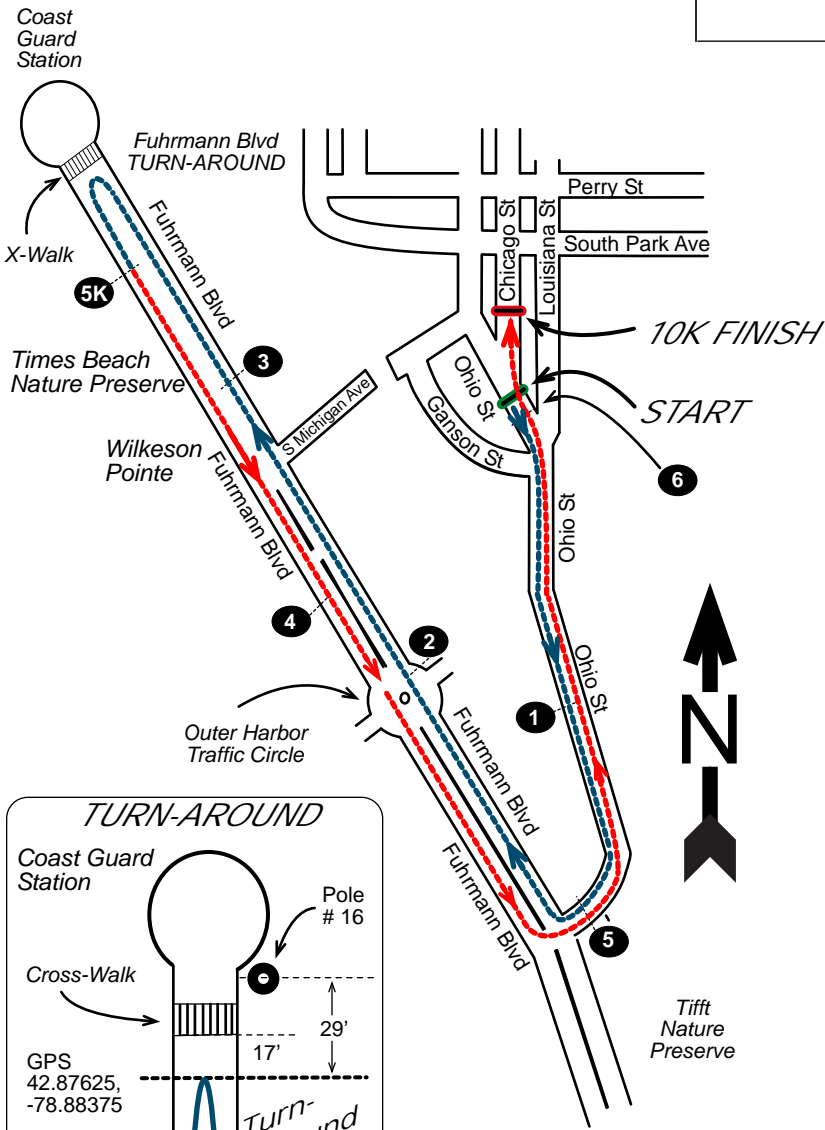
# Resurgence 10K

## Buffalo, NY



**Certified Course**  
**NY20002JJ**  
**Effective: 3/23/2020**  
**Through: 12/31/2030**

Course Distance:	10 Km
Date Measured:	March 9, 2020
Measured By:	Jeff John <i>BuffaloRunners.com</i>
Calibration Course:	NY15045JJ
Notes:	This course was measured using the full width of the road and the Shortest Possible Route (SPR). Where a median is present (Erie St, and Fuhrmann Blvd) runners stay to the right. Maps not to scale. GPS coordinates use datum WGS84.
Legend:	<div style="display: flex; align-items: center;"> <div style="width: 20px; height: 10px; background-color: #0056b3; margin-right: 5px;"></div> <span>First Half of course (5K)</span> </div> <div style="display: flex; align-items: center; margin-top: 5px;"> <div style="width: 20px; height: 10px; background-color: #ff0000; margin-right: 5px;"></div> <span>Last Half of course (5K)</span> </div>



*Splits on Map Page 2*

# ***Resurgence 10K***

## **START, FINISH, and Intermediate Splits**

<b>START</b>	On Ohio St at the vertical center of the 1st big lamp pole south of the intersection with Chicago St, 14 feet south of Chicago St.
<b>1 MILE</b>	On Ohio St near the middle of the big Rail Road Overpass and 1 meter past the 2nd Industrial Heritage Trail poster sign.
<b>2 MILE</b>	On Fuhrmann Blvd near the center of the big traffic circle, and 66 feet before (south) of big lamp pole at south end of median.
<b>3 MILE</b>	On Fuhrmann Blvd before entrance to First Buffalo River Marina (32 Fuhrmann Blvd) and 37 feet before big lamp pole # 64.
<b>T/A</b>	Fuhrmann Blvd, 17' south of the x-walk south of the cul-de-sac at the Coast Guard facility, and 29' south of lamp pole # 16. <b>GPS 42.87625 78.88375.</b>
<b>5K</b>	Fuhrmann Blvd, past the T/A, and 42' 6" past (south of) lamp pole # 1-3, and 70' before (north of) lamp pole # 1-4.
<b>4 MILE</b>	Fuhrmann Blvd, before (north of) the big traffic circle, and 22' past (south of) big lamp pole # 479.
<b>5 MILE</b>	Ohio St in under the I-190 overpass at south end of Ohio St, and 25' east of the western mouth of the tunnel.
<b>6 MILE</b>	Ohio St, 15' past (north of) the north end of the decorative bridge monument over Dead Creek just south of the BSRA (Buffalo Rowing) bldg.
<b>FINISH</b>	55 Chicago St (Resurgence Brewery), at the vertical center of the big lamp pole, and 14 feet past (north of) the south edge of the rectangular red brick bldg of 55 Chicago St (Resurgence Brewery).