

Niagara River Trail 10K

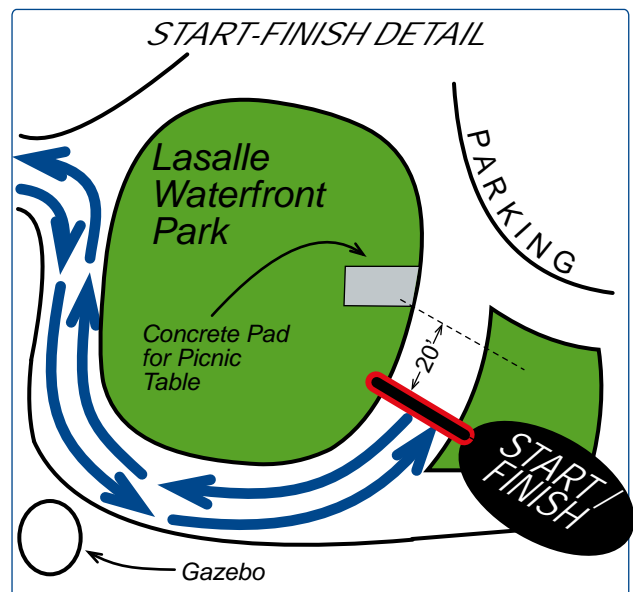
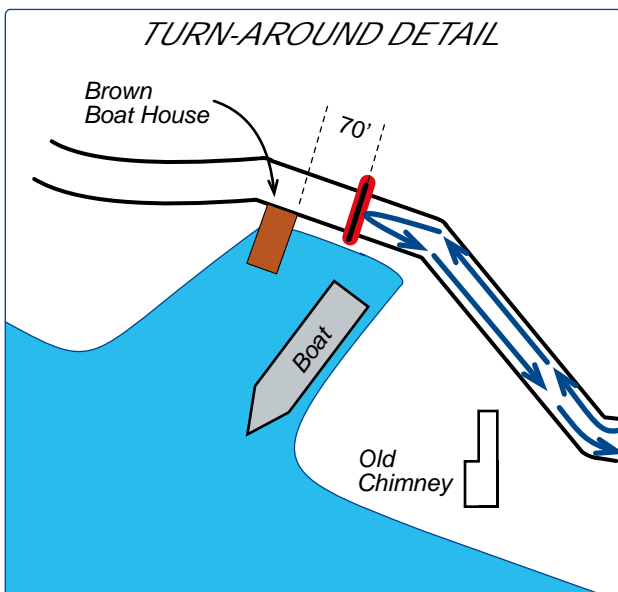
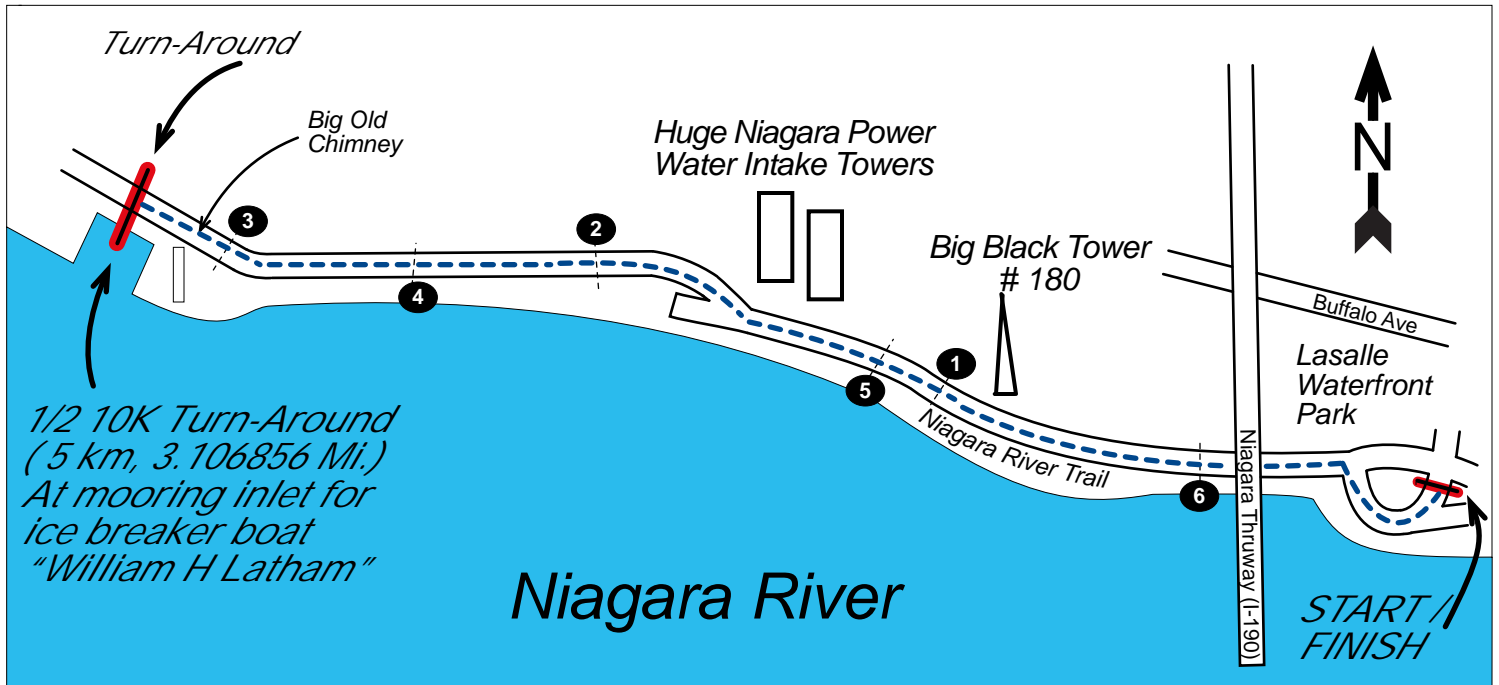
Niagara Falls, NY



Certified Course
NY18016JJ
Effective: 6/12/2018
Through: 12/31/2028

Course Distance:	10 Km
Date Measured:	June 10, 2018
Measured By:	Jeff John <i>BuffaloRunners.com</i>
Calibration Course:	NY18006JJ (N.F.H.S.)
NOTES:	All GPS coordinates use map datum WGS 84

The Route is an Out-And-Back course , run one time



NY18016JJ

Niagara River Trail 10K

START/FINISH, Turn-Around, and Intermediate Splits

START	Center of Lasalle Waterfront Park east edge of circular path, and 20 feet south of concrete slab. N 43° 04' 25.9" W 078° 59' 15.3"
1 MILE	On the Niagara River Bike Trail, heading west, and 13' past (west of) yellow utility cap with label # 0W616, and 95.87 meters west of Huge Power tower # 180. N 43° 04' 27.8" W 079° 00' 23.7"
2 MILE	On the Niagara River Bike Trail, heading west, and 111' before (east of) metal retaining fence over flood outlet before big warning sign "DANGER Niagara Falls Restricted Area Boating Beyond This Point Prohibited". N 43° 04' 41.5" W 079° 01' 46.3"
3 MILE	On the Niagara River Bike Trail, heading west, in a clearing with no nearby references but in the vicinity of landmark "Old Chimney". N 43° 04' 47.1" W 079° 02' 46.7"
T/A (5K)	On the Niagara River Bike Trail and near the middle of the mooring inlet for for the ice breaking boat, "William H Latham", and 70' east of boathouse. N 43° 04' 47.1" W 079° 02' 46.7"
4 MILE	On the Niagara River Bike Trail, and 21' west of west end of metal retaining fence. N 43° 04' 32.1" W 079° 00' 30.8"
5 MILE	On the Niagara River Bike Trail, heading east, and 13' west of orange sign on riverfront "DANGER Water intakes no boating or swimming". N 43° 04' 34.2" W 079° 00' 37.9"
6 MILE	On the Niagara Rive Bike Trail, heading east, and 98' past yellow traffic sign "30 MPH", and 88 feet before (west of) the Grand Island Bridge (I-190) overpass. N 43° 04' 27.1" W 078° 59' 28.8"
FINISH	same as start

NOTES: All GPS coordinates use datum **WGS 84**. Accuracy 6 to 10 feet.
START/FINISH marked with GREEN and BLUE paint and survey nails.
Split points marked with BLUE paint.