

Niagara River Trail 5K

Niagara Falls, NY

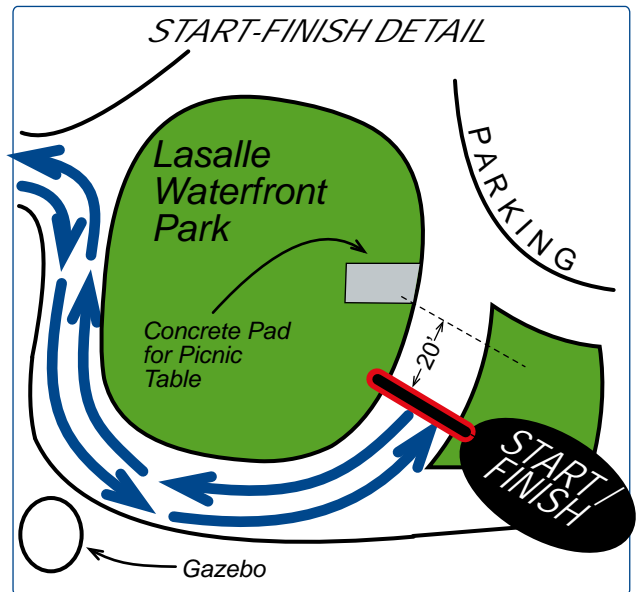
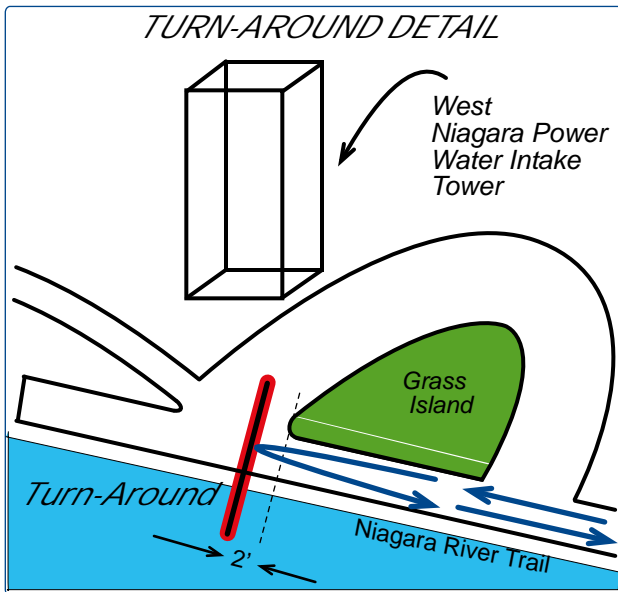
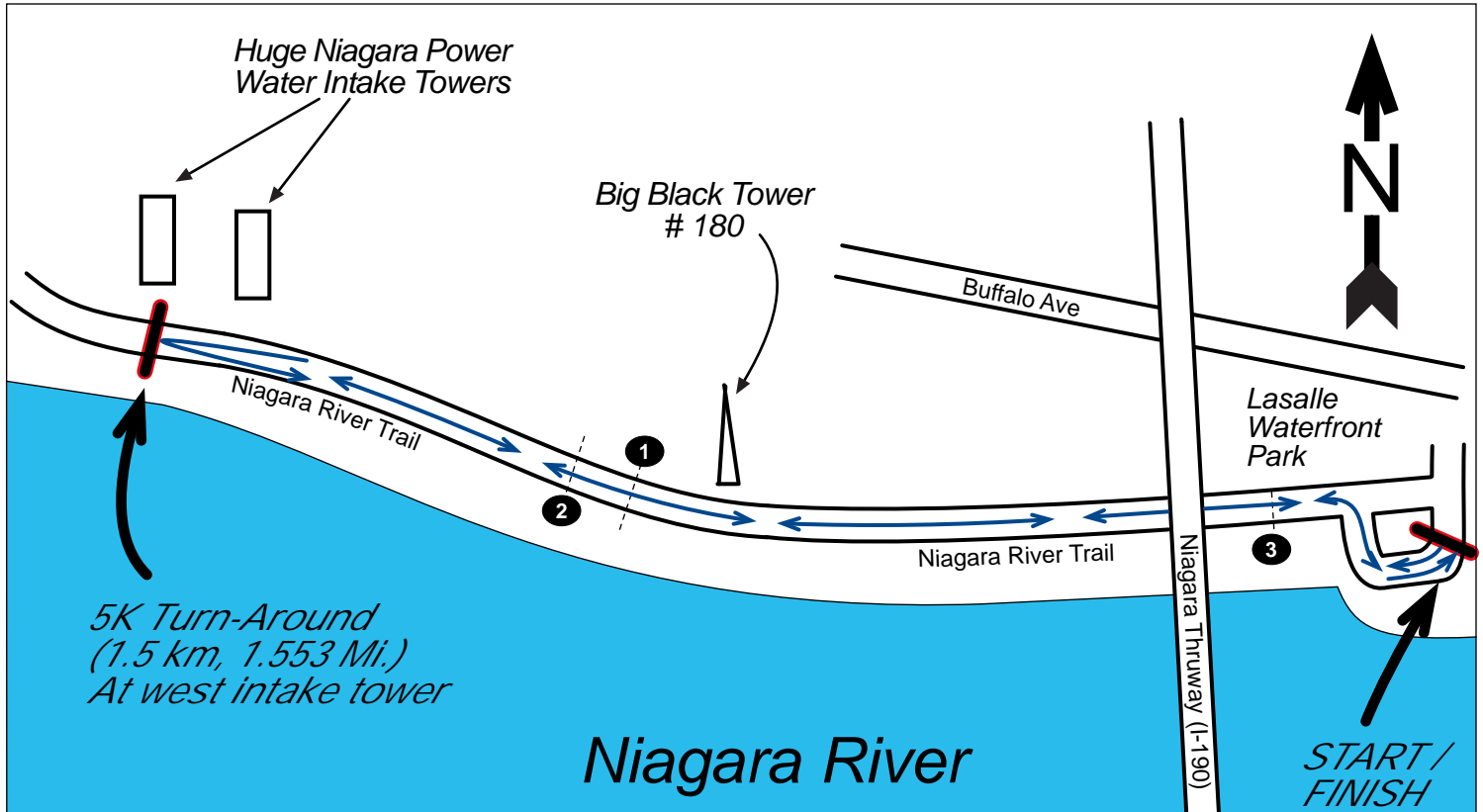


Certified Course
NY18015JJ

Effective: 6/12/2018
Through: 12/31/2028

Course Distance:	5 Km
Date Measured:	June 10, 2018
Measured By:	Jeff John <i>BuffaloRunners.com</i>
Calibration Course:	NY18006JJ (N.F.H.S.)
NOTES:	All GPS coordinates use map datum WGS 84

The route is an Out-And-Back course run one time.



NY18015JJ

Niagara River Trail 5K

START/FINISH, Turn-Around, and Intermediate Splits

START	Center of Lasalle Waterfront Park east edge of circular path, and 20 feet south of concrete slab. N 43° 04' 25.9" W 078° 59' 15.3"
1 MILE	On the Niagara River Bike Trail, heading west, and 13' past (west of) yellow utility cap with label # 0W616, and 95.87 meters west of Huge Power tower # 180. N 43° 04' 27.8" W 079° 00' 23.7"
T/A	Near the west (closest to the 'Falls) huge Water Intake Tower and 2 feet west of the west apex of the grassy island between Tower and River N 43° 04' 38.7" W 079° 01' 01.0"
2 MILE	On the Niagara River Bike Trail, heading east, and 173 meters west of the 1-Mile marker, and 26' west of sign on west bound Robert Moses Pkwy "Port Authority Water Intakes 1/2 Mile" N 43° 04' 32.1" W 079° 00' 30.8"
3 MILE	On the Niagara River Bike Trail, heading east, and 17' before chain link fence running perpendicular to path and between path and the river. N 43° 04' 27.0" W 078° 59' 21.3"
FINISH	same as start

NOTES: All GPS coordinates use datum **WGS 84**

GPS accuracy should be from 6 to 10 feet for all points referenced

On day of measurement, all key points marked on pavement:
START/FINISH point marked with GREEN and BLUE paint and survey nails
Split points marked with GREEN paint.