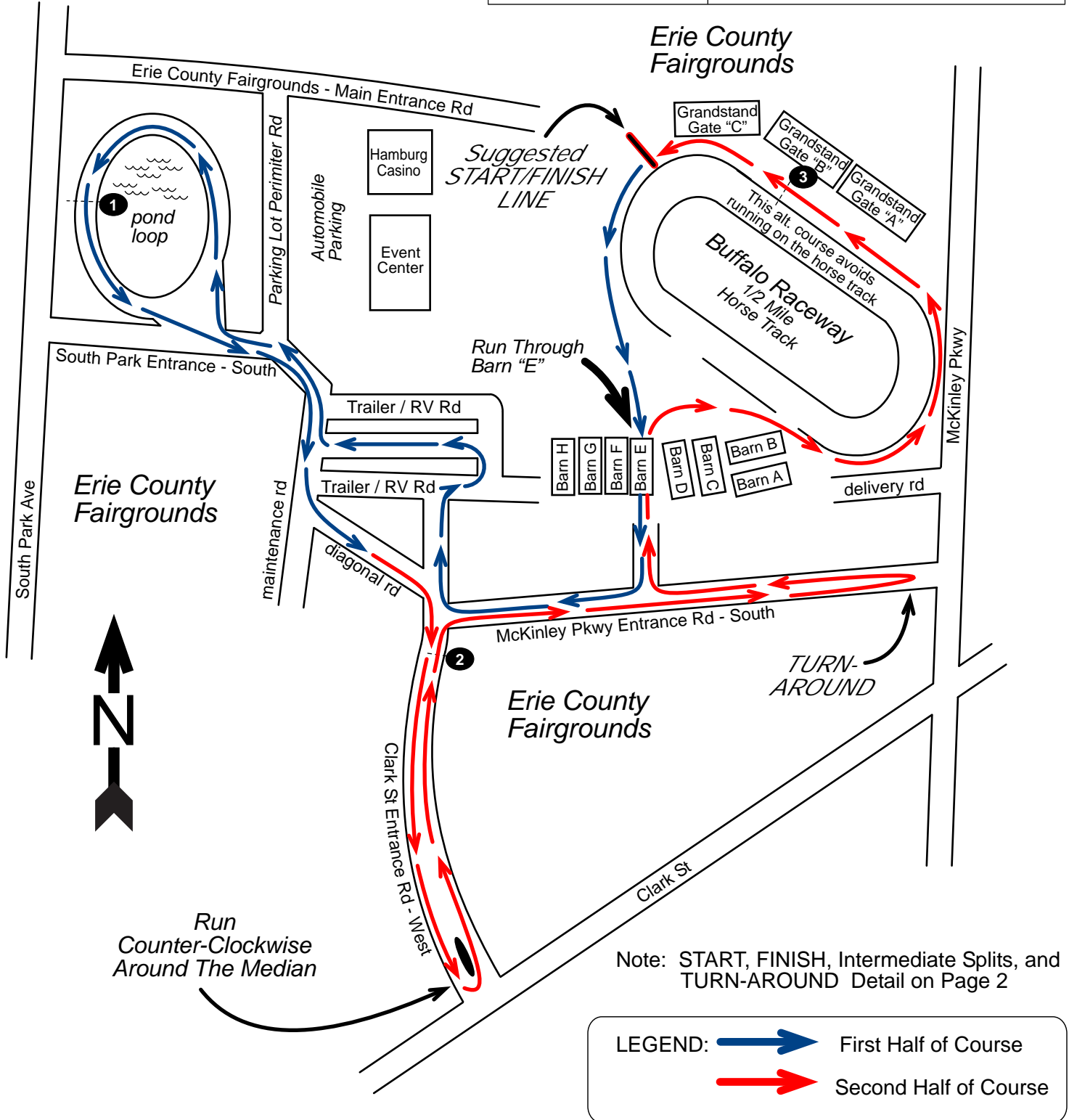


Erie County Fairgrounds 5K - Alternate

Hamburg, NY

Certified Course
NY17036JJ
Effective: 11/16/2019
Through: 12/31/2027

Course Distance:	5 Km
Date Measured:	11/08/2017, adjusted 11/15/2019 from NY17034JJ
Measured By:	Jeff John
Calibration Course:	NY15045JJ



Erie County Fairgrounds 5K - Alternate

Hamburg, NY

NY17036JJ

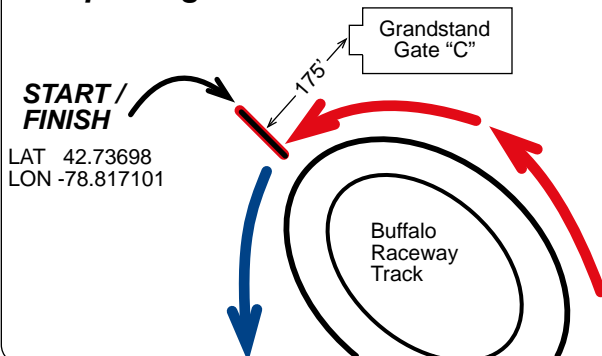
Additional Map Detail

START, FINISH, Intermediate Splits

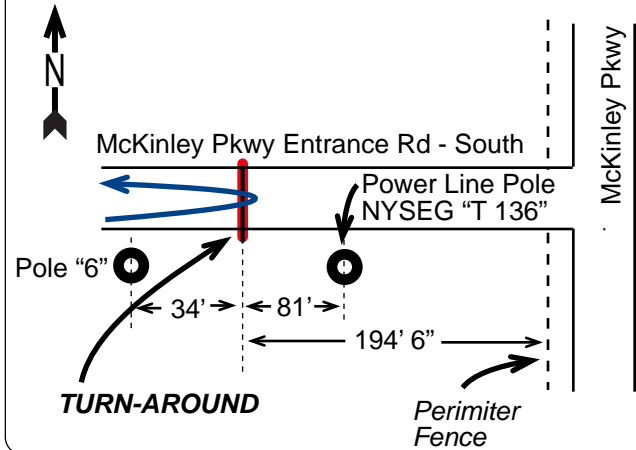
NOTE: This course is a "Loop" design, thus the total distance will be the same, exactly 5 km, from any point on the course selected to be the combined START/FINISH. The Intermediate splits listed below are only valid for the suggested START/FINISH location.

- START** In the parking area west of the horse track and 175 feet south-west of the west entrance to Grandstand Gate "C", and at GPS coordinate: 42.73698, -78.817101
- 1 MILE** At the west side of the pond on the "pond loop" packed gravel road and exactly at GPS coordinates: 42.737446, -78.824651.
- 2 MILE** On the Clark Street entrance road after the runners have negotiated the turn-around at the end of the median at Clark St, and at GPS coordinate: 42.732488, -78.819890.
- TURN-AROUND** On the McKinley Pkwy - South Entrance Road, and 81 feet before (west of) gigantic power line pole NYSEG T-136, and 192' before (west of) the perimeter fence at McKinley Pkwy, and 34' past pole with giant "6". 42.733239, -78.813653.
- 3 MILE** Near middle of Grandstand Gate "B" bldg, and at GPS coordinate: 42.736984, -78.81530.
- FINISH** Same as start location.

Suggested START/FINISH Location in parking area near Grandstand Gate "C"

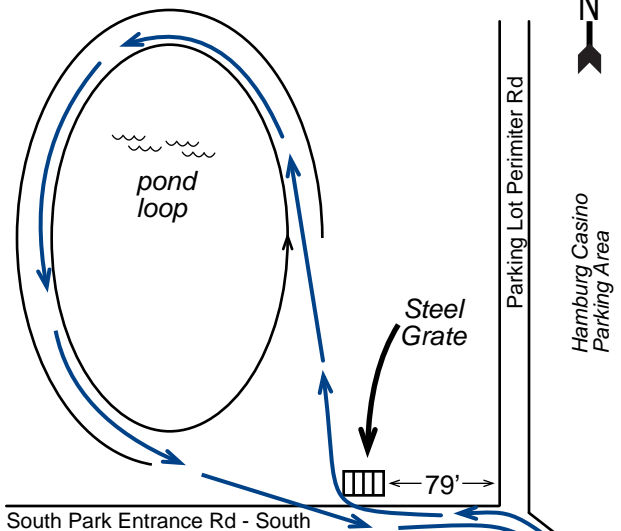


Turn-Around Detail



Transition Road to Pond Loop and Pond Loop back to Road

Runners must go completely around the steel grate before heading to the pond loop road.



Steel Grate GPS:

N 42° 44' 08.4"
W 78° 49' 21.1"
map datum WGS 84

Big EXIT monument