

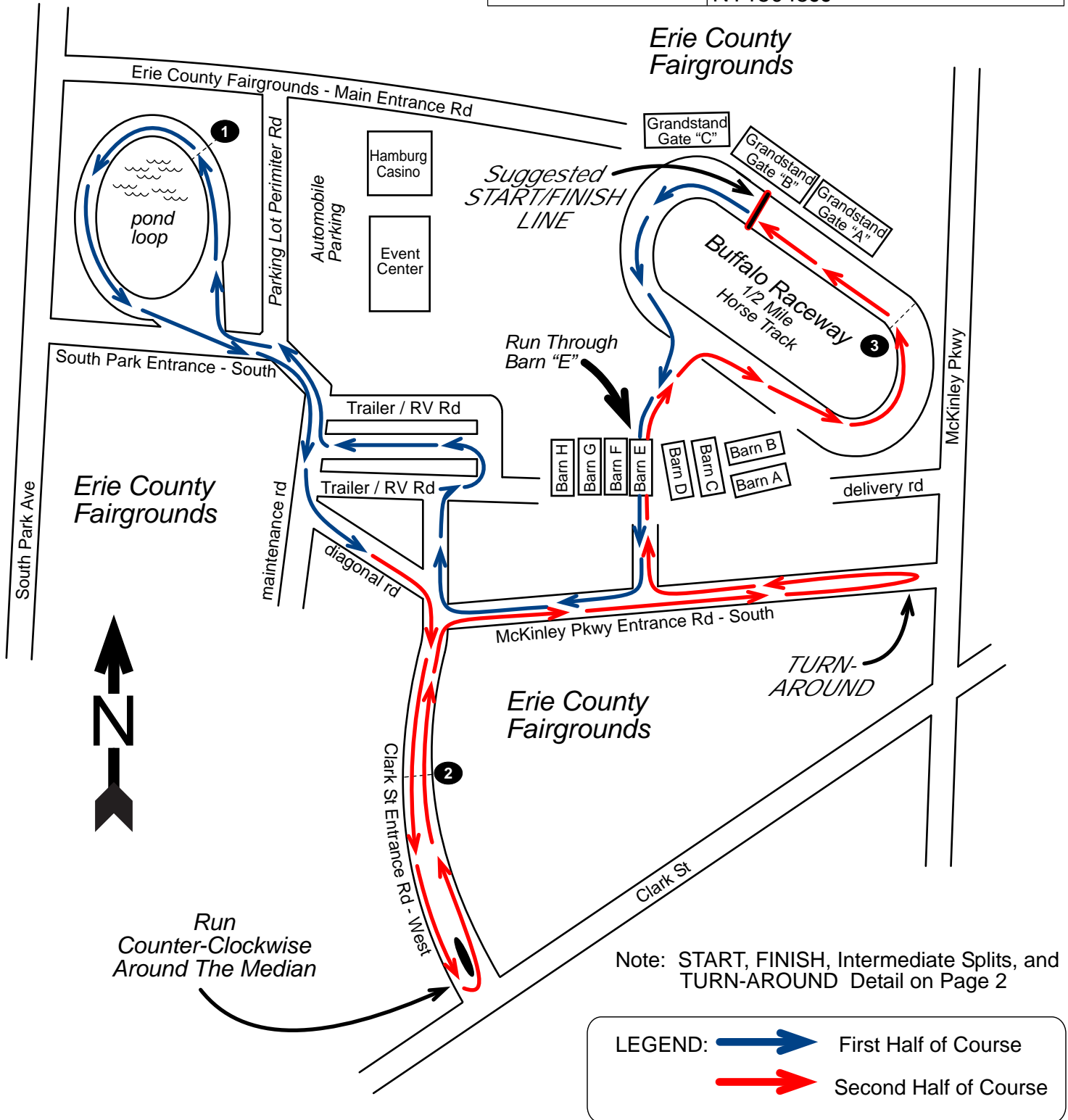
Erie County Fairgrounds 5K

Hamburg, NY

Certified Course
NY17034JJ

Effective: 11/10/2017
Through: 12/31/2027

Course Distance:	5 Km
Date Measured:	November 8, 2017
Measured By:	Jeff John <i>BuffaloRunners.com</i>
Calibration Course:	NY15045JJ



Erie County Fairgrounds 5K

Hamburg, NY
NY17034JJ

Additional Map Detail

START, FINISH, Intermediate Splits

NOTE: This course is a "Loop" design, thus the total distance will be the same, exactly 5 km, from any point on the course selected to be the combined START/FINISH. The Intermediate splits listed below are only valid for the suggested START/FINISH location.

START On the horse track in front of the Gate "B" Grandstand and exactly at the vertical center of the wood pole located on the north-west infield and next to the 220 and 110 volt metal transformer boxes.

1 MILE At the north-east corner of the pond on the "pond loop" packed gravel road and exactly at GPS coordinates:

N 42° 44' 14.8"
W 78° 49' 22.5"
(map datum = WGS 84)

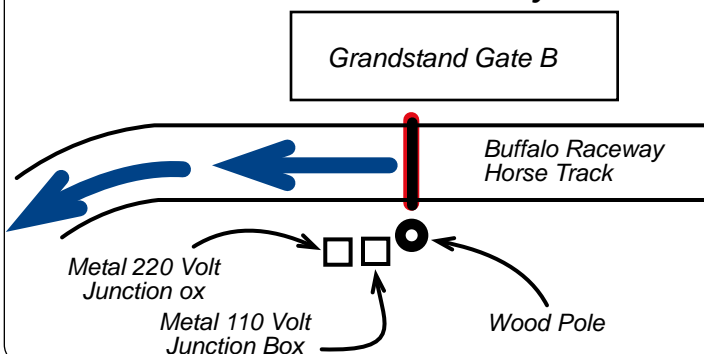
2 MILE On the Clark Street entrance road - west, after the runners have negotiated the turn-around at the end of the median at Clark St, and 9 feet before (south of) Pole # 9 (pole is on the west side of the road).

TURN-AROUND On the McKinley Pkwy - South Entrance Road, and 9 feet before (west of) gigantic power line pole NYSEG T-136, and 122' 6" before (west of) the perimeter fence at McKinley Pkwy.

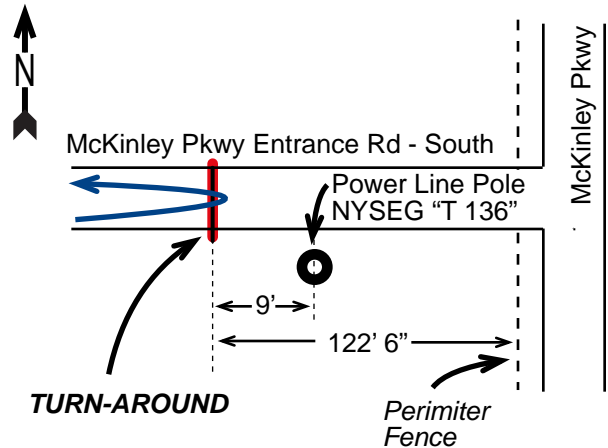
3 MILE On the Horse Track 1 foot before Lamp Pole # 34.

FINISH Same as start location.

Suggested START/FINISH Location on the Buffalo Raceway

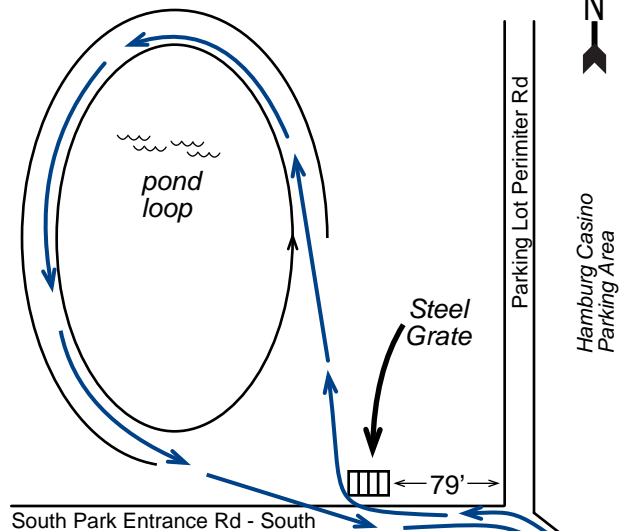


Turn-Around Detail



Transition Road to Pond Loop and Pond Loop back to Road

Runners must go completely around the steel grate before heading to the pond loop road.



Steel Grate GPS:

N 42° 44' 08.4"
W 78° 49' 21.1"
map datum WGS 84

Big EXIT monument