



Certified Course
NY15010JJ

Effective: 4/14/2015
Through: 12/31/2025

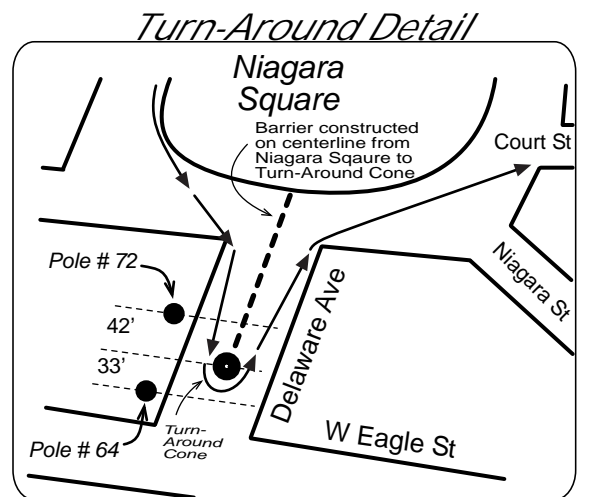
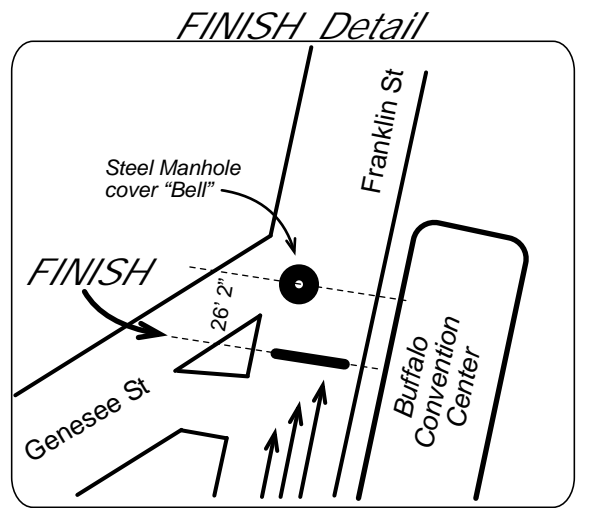
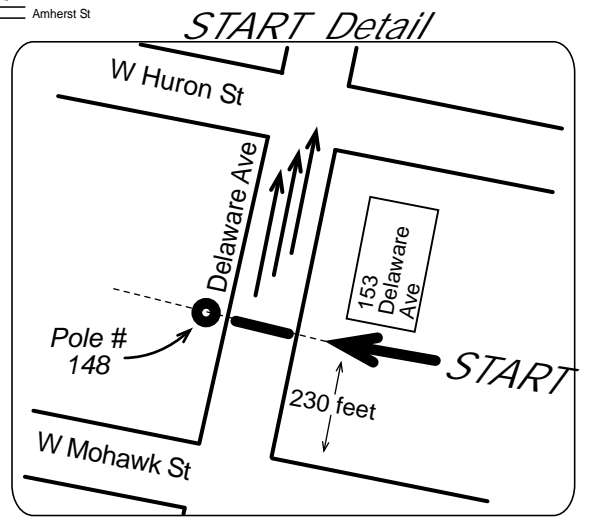
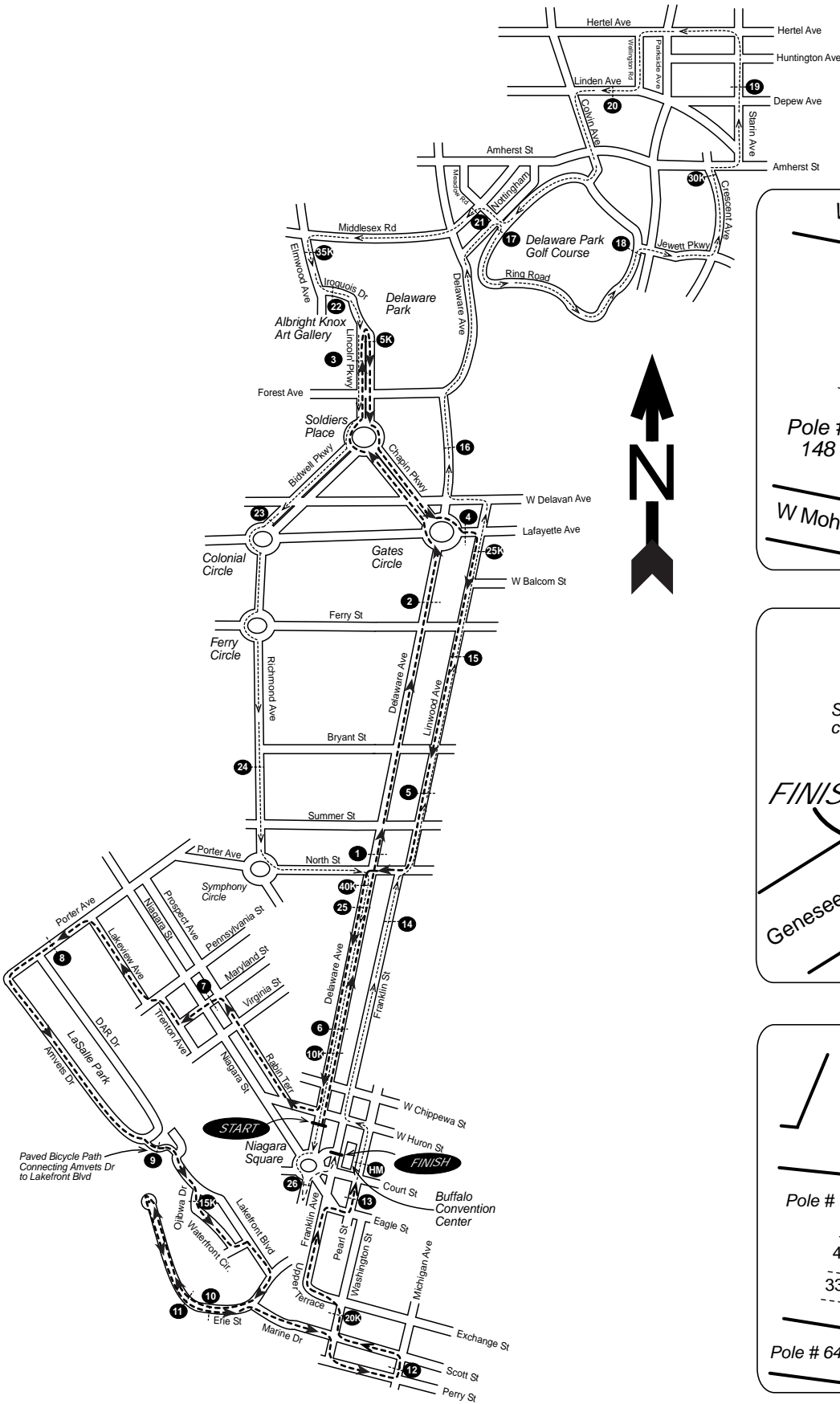
Buffalo Marathon 2015

Buffalo, NY

Distance: 42.195 Km

Measured on April 11, 2015
Measured By Jeff John
BuffaloRunners.com
Calibration: NY14078JG

Route Track Legend
1st Half of Marathon: ----->
2nd Half of Marathon:>



Buffalo Marathon 2015

Mile and 5-Kilometer Splits

<i>Split</i>	<i>Location</i>
START	153 Delaware Ave, vertical center of Pole # 148, between W Huron St and W Mohawk St, 230' north of W Mohawk St
1 MILE	672 Delaware Ave, and 13' north of DW at 672 Delaware Ave, north of North St
2 MILE	Delaware Ave, 112' south of Cleveland Ave
3 MILE	west side service road of Lincoln Pkwy and 62' north of Pole # 100 (south of Rumsey Rd)
5K	west side of service road of Lincoln Pkwy and 49' south of north tip of island
4 MILE	Lafayette Ave west of Gates Circle and 78' west of Pole 860
5 MILE	200 Linwood Ave, between Bryant St and Barker St, at north edge of driveway
6 MILE	388 Delaware Ave, 54' south of Pole # 394, north of Trinity Pl
10K	278 Delaware Ave, 20' south of Pole # 278, south of Johnson Pk South
7 MILE	Maryland St, 18' west of intersection with Prospect Ave
8 MILE	Porter Ave, north of DAR Dr, and 14' west of Pole # 39
9 MILE	On the Bike Path, 115' south of entrance from Amvets Dr and 21' north of sign post "DANGER UNDERCURRENT"
15K	Ojibwa Cir, just past Lakefront Blvd and 34' east of Pole # 21
10 MILE	on Erie St 80' west of Templeton Terr and at the "NO STANDING ANYTIME" sign
11 MILE	Erie St (Near the "Hatch") and 44' south of Pole # 12
12 MILE	On Michigan Ave 64' north of intersection with Perry St and 61' south of Pole # 144
20K	On Washington St between Exchange St and Scott St and 47' south of south edge of I-190 overpass

Buffalo Marathon 2015

Mile and 5-Kilometer Splits

<i>Split</i>	<i>Location</i>
13 MILE	Pearl St, 5' past Pole # 196 which is right after the Eagle St intersection
Half Marathon	Pearl St, 82' past the intersection with Court St
14 MILE	466 Franklin, 53' past Pole # 459, between Virginia St and Allen St
15 MILE	368 Linwood Ave, 47' past Pole # 360, between Utica St and Ferry St
25K	On Linwood Ave 43' past Pole # 634, between W Ferry St and W Balcom Ave
16 MILE	On Delaware Ave 10' south of intersect with Inwood Pl
17 MILE	Delaware Park's Ring Road 9' past intersect with Meadow Rd
18 MILE	Mid curve of intersect of Ring Rd & Jewett Pkwy, 5' past STOP Sign
30K	Mid curve of intersection of Crescent Ave with Amherst St, and 12' before Pole # 1581
19 MILE	Starin Ave, 38' past intersection with Depew Ave
20 MILE	326/330 Linden Ave, 29' before Pole # 329, between Norwalk Ave and North Park Ave
21 MILE	62 Middlesex RD, 28' before Pole #64, just past the intersect with Meadow Rd
35K	Elmwood Ave, 78' past Pole # 1465, just past Middlesex Ave
22 MILE	On Iroquois Dr, 26' before Pole # 1329, just past Elmwood Ave
23 MILE	Near 48 Bidwell Pkwy, 19' before Pole # 40, and just past Delavan Ave
24 MILE	204 Richmond Ave, 46' before Pole # 169, between Connecticut St and 17th St.
40K	On Delaware Ave, 69' past Pole # 638 (at Roosevelt Inaugural Memorial) just south of North St
25 MILE	560 Delaware Ave, 36' north of Allen St.
26 MILE	On Delaware Ave south of Niagara Square, 10' past Pole # 88
Turn-Around	Delaware Ave between Niagara Square and W Eagle St, in the center of the road, and 33' north of Pole # 64 and 42' south of Pole # 72. Location is 62' north of W Eagle St and 229' south of Niagara Square
Marathon	On Franklin St at the Buffalo Convention Center, 153 Franklin St, and mid-island of Genesee St intersect and exactly 26' 2" south of the center of manhole cover "Bell" (the closest of 2 such covers), and 29' 9" before center doors Of the Buffalo Convention Center