

# Run In The Country



**Certified Course**  
**NY13062JG**  
 Effective 5/22/2013  
 through 12/31/2023

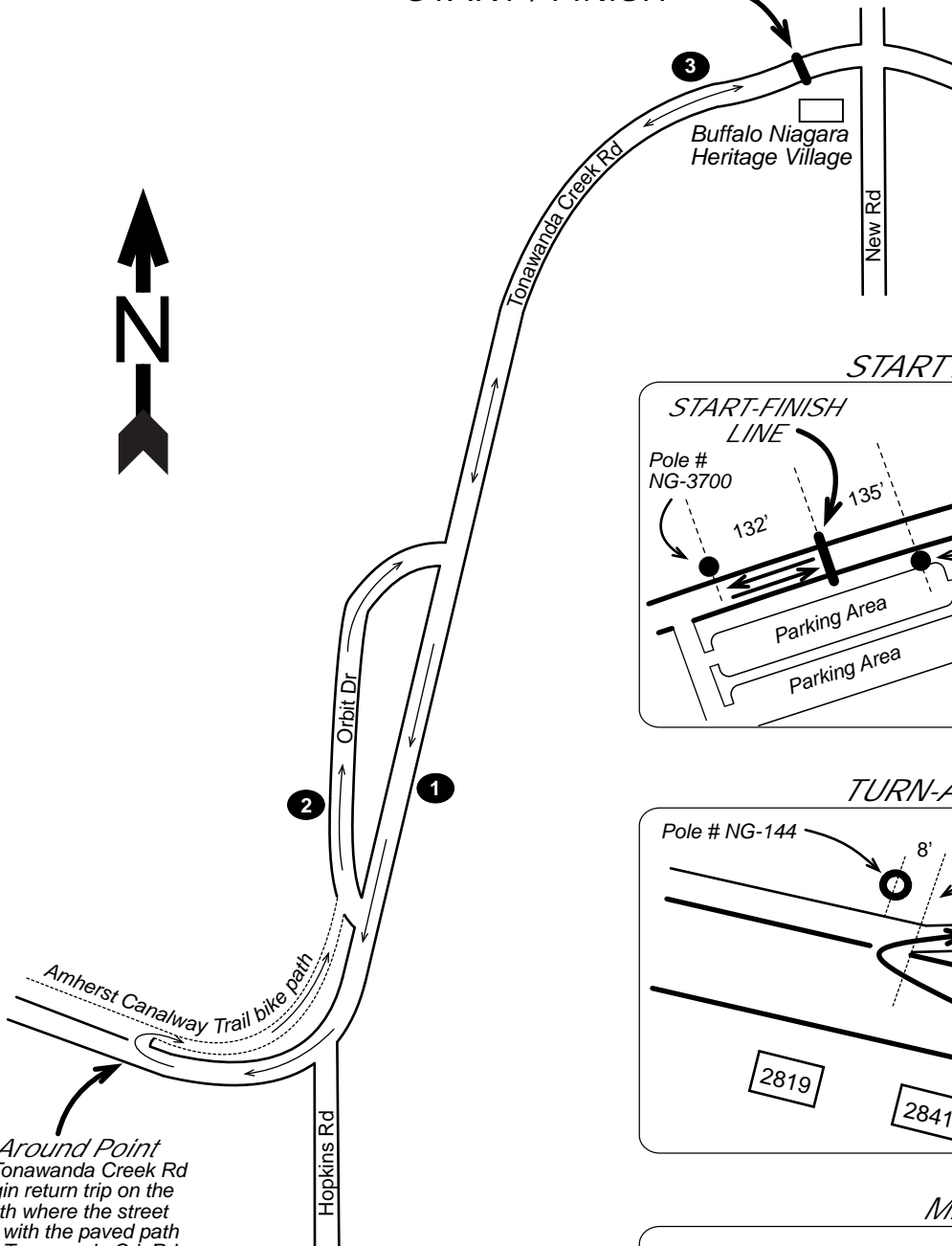
**Amherst, NY**

Measured by Jeff John  
*BuffaloRunners.com*

Date Measured: May 16, 2013

Calibration Course: NY12132JG (Laborers Way)

*START / FINISH*

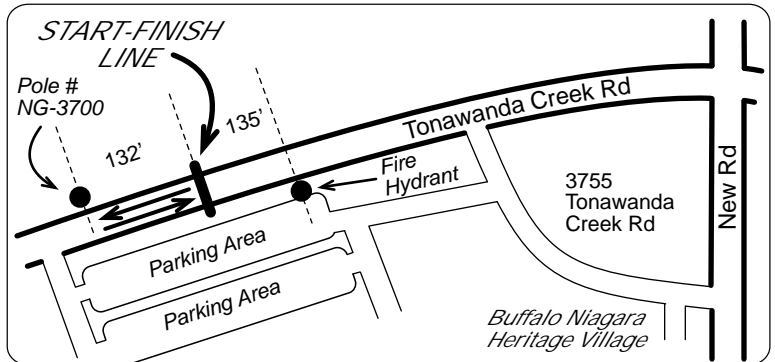


*Turn-Around Point*  
 Leave Tonawanda Creek Rd  
 and begin return trip on the  
 Bike Path where the street  
 merges with the paved path  
 at 2819 Tonawanda Crk Rd.  
 and 8 feet east of Pole #  
 NG-144.

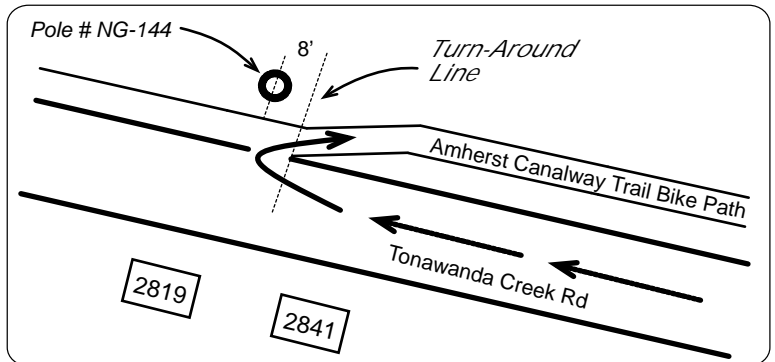
*Course Elevations*

START: 580 feet  
 FINISH: 580 feet  
 Highest: 582 feet  
 Lowest: 571 feet

*START / FINISH Detail*



*TURN-AROUND Detail*



*Mile Splits*

- START** Near 3755 Tonawanda Creek Rd and west of New Rd, and 132 ft east of Pole # NG 3700, and 135 ft west of yellow fire hydrant.
- 1 MILE** 5 ft past (west of) driveway at 3130 Tonawanda Creek Rd.
- 2 MILE** On Orbit Rd, 82 ft before (south of) Pole # NG 123.
- 3 MILE** On Tonawanda Creek Rd, and 2 ft past "SPEED LIMIT 50" sign post.
- FINISH** Exact same location as the START.