



*Road Running Technical Council  
USA Track & Field  
Measurement Certificate*



Name of the course \_\_\_\_\_ Distance \_\_\_\_\_

Location (state) \_\_\_\_\_ (city) \_\_\_\_\_

Type of course: road race      calibration      track      Configuration: \_\_\_\_\_

Type of surface: paved \_\_\_\_\_ %    dirt \_\_\_\_\_ %    gravel \_\_\_\_\_ %    grass \_\_\_\_\_ %    track \_\_\_\_\_ %

Elevation above sea level) Start \_\_\_\_\_ Finish \_\_\_\_\_ Highest \_\_\_\_\_ Lowest \_\_\_\_\_

Straight line distance between start & finish \_\_\_\_\_ Drop \_\_\_\_\_ m/km    Separation \_\_\_\_\_ %

Measured by (name, address, phone & e-mail) \_\_\_\_\_

Race contact (name, address & phone) \_\_\_\_\_

Measuring Methods: bicycle      steel tape      electronic distance meter

Number of measurements of entire course: \_\_\_\_\_ Date(s) when course measured: \_\_\_\_\_

Race date: \_\_\_\_\_ Course certification effective date: \_\_\_\_\_

Replaces: \_\_\_\_\_ (if applicable)      Certification code: \_\_\_\_\_

Notice to Race Director  
Use this Certification Code in *all* public  
announcements relating to your race.

***Be It Officially Noted That***

Based on examination of data provided by the above named measurer, the course described above and in the map attached is hereby certified as reasonably accurate in measurement according to the standards adopted by the Road Running Technical Council. If *any* changes are made to the course, this certification becomes void, and the course must then be recertified.

**Validation of Course** — In the event a National Open Record is set on this course, or at the discretion of USA Track & Field, a validation remeasurement may be required to be performed by a member of the Road Running Technical Council. If such a remeasurement shows the course to be short, then all pending records will be rejected and the course certification will be cancelled.

***This certification expires on December 31 in the year***

***AS NATIONALLY CERTIFIED BY:***

Date: \_\_\_\_\_

# Hospice Dash Half Marathon

## Lewiston to Youngstown, New York



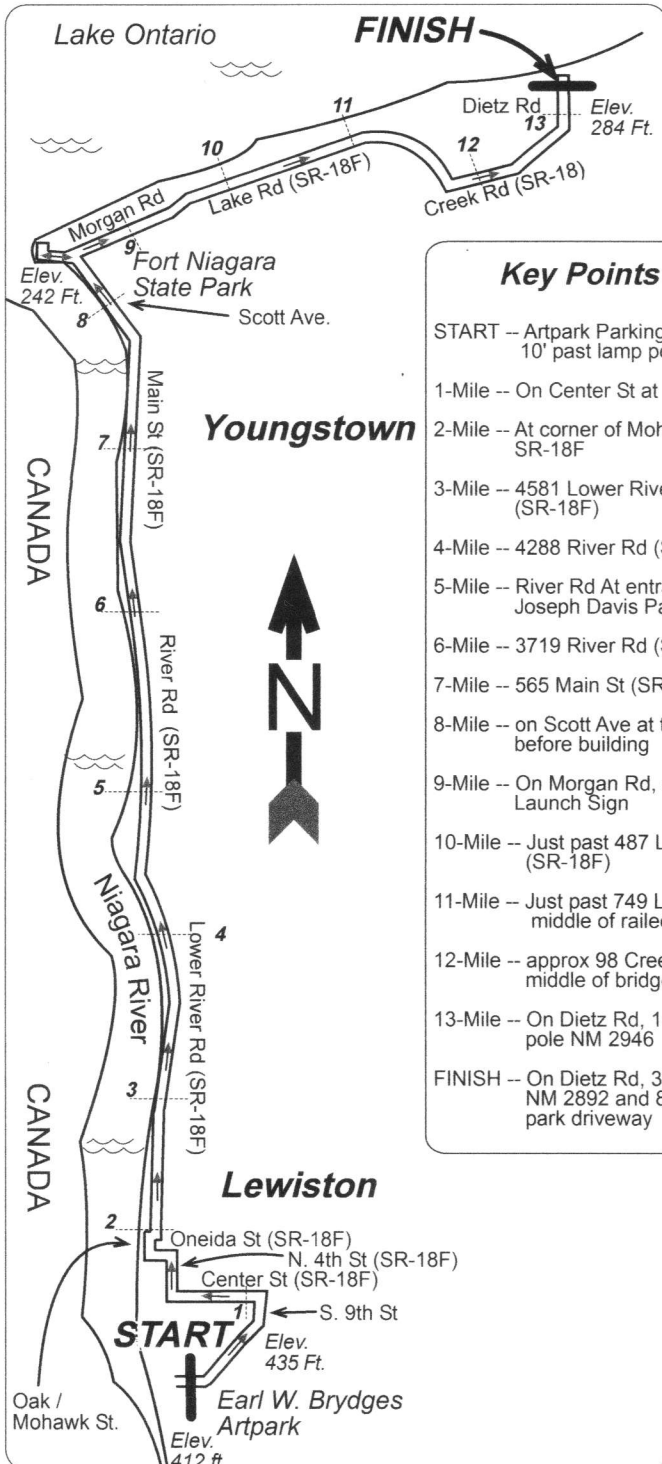
**Certified Course**

NY11072JG  
 Effective: 8/26/2011  
 through 12/31/2021

Measured by Jeff John  
 August 16, 2011

Runners may have use of entire road surface.  
 Calibration course: Fort Niagara State Park 1000 ft.

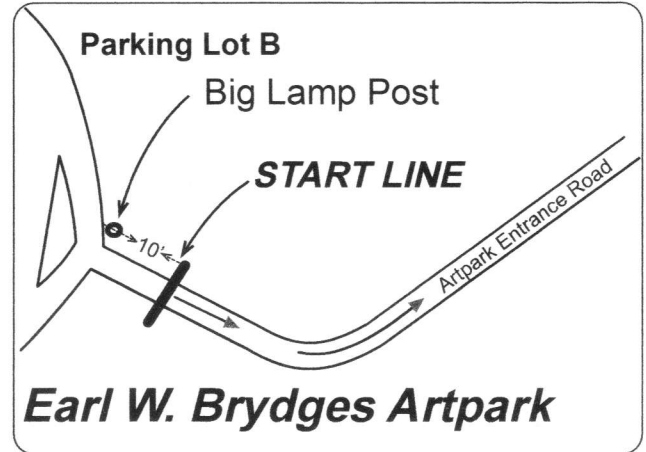
### Route Overview



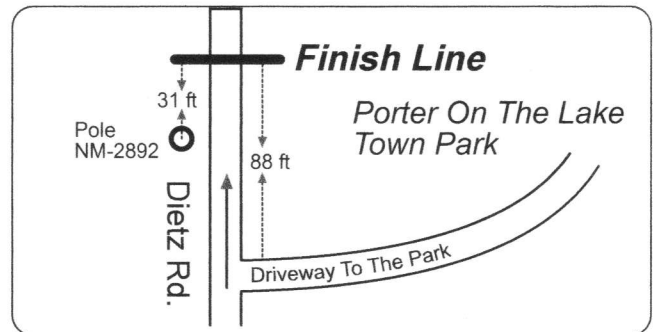
### Key Points

- START -- Artpark Parking Lot "B", 10' past lamp post
- 1-Mile -- On Center St at Portage Rd
- 2-Mile -- At corner of Mohawk and SR-18F
- 3-Mile -- 4581 Lower River Rd (SR-18F)
- 4-Mile -- 4288 River Rd (SR-18F)
- 5-Mile -- River Rd At entrance Joseph Davis Park
- 6-Mile -- 3719 River Rd (SR-18F)
- 7-Mile -- 565 Main St (SR-18F)
- 8-Mile -- on Scott Ave at turn in Rd before building
- 9-Mile -- On Morgan Rd, at Boat Launch Sign
- 10-Mile -- Just past 487 Lake Rd (SR-18F)
- 11-Mile -- Just past 749 Lake Rd, middle of railed section
- 12-Mile -- approx 98 Creek Rd in middle of bridge section
- 13-Mile -- On Dietz Rd, 14' before pole NM 2946
- FINISH -- On Dietz Rd, 31' past pole NM 2892 and 88' past park driveway

### Start Area Detail



### Finish Area Detail



### Fort Niagara State Park Detail

