

Niagara Falls USA Half Marathon

Lewiston, NY

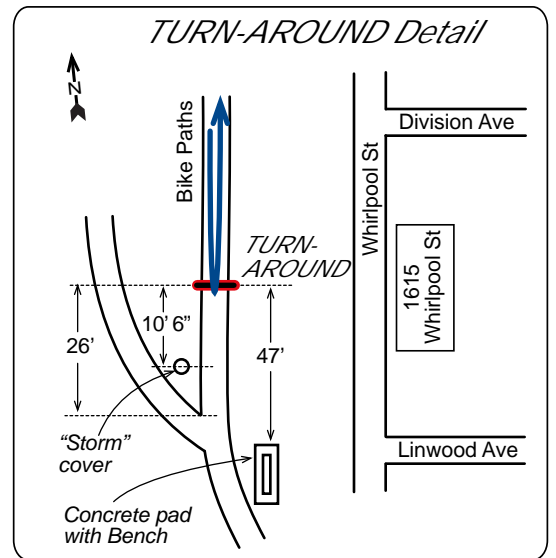
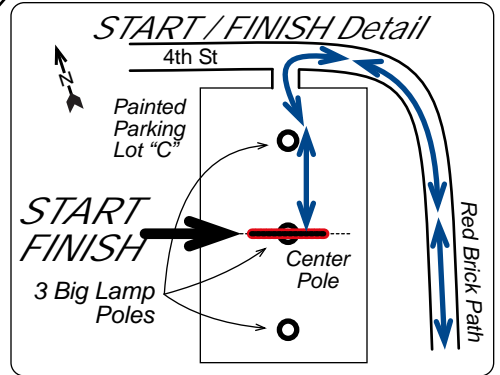
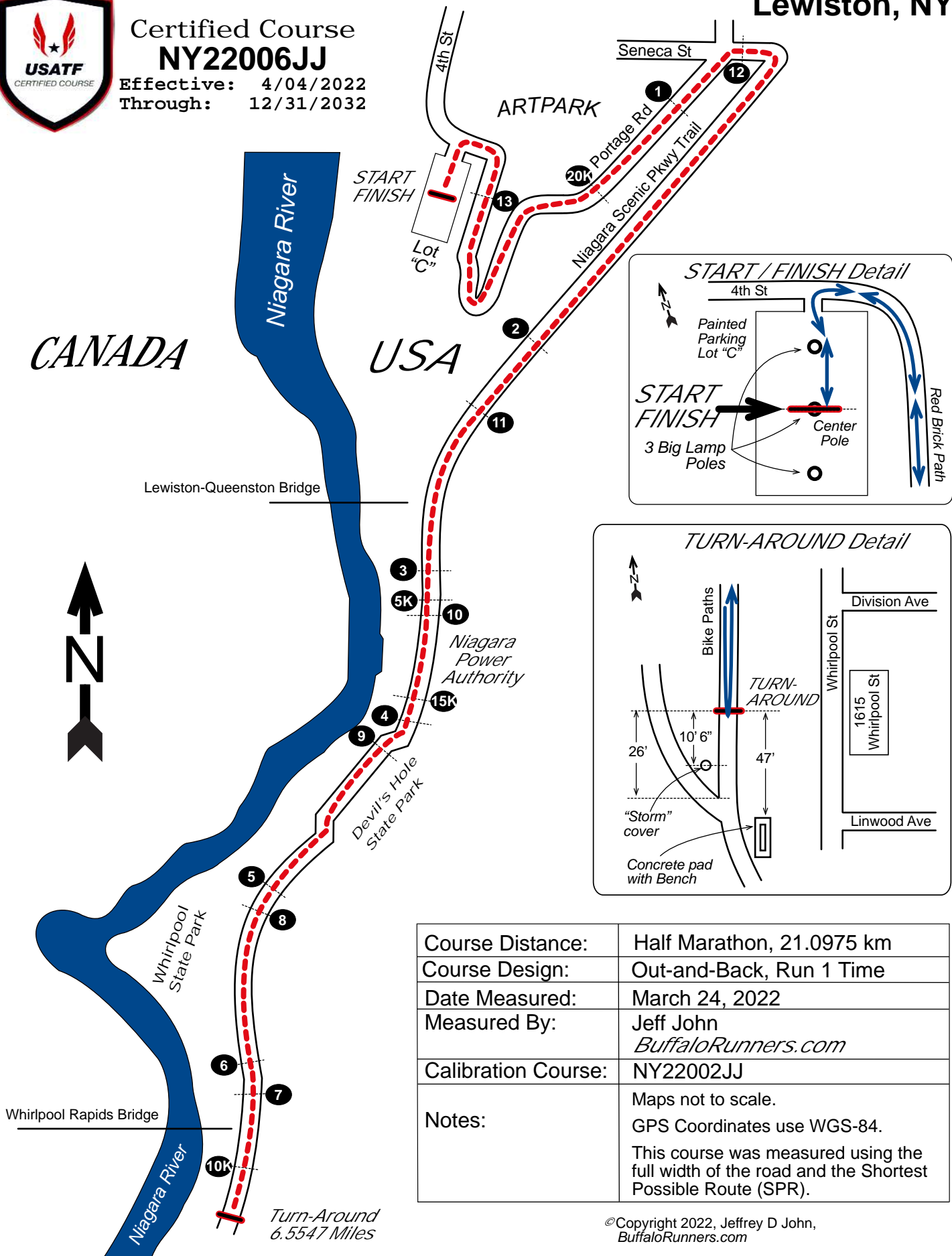


Certified Course

NY22006JJ

Effective: 4/04/2022

Through: 12/31/2032



Course Distance:	Half Marathon, 21.0975 km
Course Design:	Out-and-Back, Run 1 Time
Date Measured:	March 24, 2022
Measured By:	Jeff John <i>BuffaloRunners.com</i>
Calibration Course:	NY22002JJ
Notes:	Maps not to scale. GPS Coordinates use WGS-84. This course was measured using the full width of the road and the Shortest Possible Route (SPR).

Turn-Around
6.5547 Miles

Niagara Falls USA Half Marathon

Start, Finish, and Split Locations

Split	GPS Lat	GPS Lon	Details
START	43.1654	-79.04444	In the center of the Artpark colorfully striped "Lot C" parking lot, adjacent to the Main Stage, and in-line with the huge central (#2 of the 3) big lamp pole in the north-south centerline of the lot.
1 MILE	43.1683	-79.03304	On the "Portage Rd In The Park", and 202 feet past (north of) the small rectangular ticket booth, and 530 feet south of intersect with Seneca St, and adjacent to the Lewiston/Artpark Dog Park.
2 MILE	43.1607	-79.04269	On the new northern extension of the Niagara Scenic Parkway Trail, roughly adjacent 441 Mountain View Dr.
3 MILE	43.14661	-79.0398	On the new northern extension of the Niagara Scenic Parkway Trail, and 564 feet before (north of) the 5K point.
5K	43.14508	-79.03936	On the new northern extension of the Niagara Scenic Parkway Trail, just before (north of) the Niagara Power Authority, and 3 feet past (south of) Lamp Pole # "L11 - 5".
4 MILE	43.13366	-79.04545	Niagara Scenic Parkway Trail 35 feet before (north of) the twin stone pillars at pedestrian entrance to the Devils Hole State Park.
5 MILE	43.12397	-79.05913	On the Niagara Scenic Parkway Trail, 600 meters before (north of) entrance to Whirlpool State Park.
6 MILE	43.11176	-79.05728	On the Niagara Scenic Parkway Trail, and 270 meters before (north of) the Whirlpool-Rapids Bridge.
10K	43.10909	-79.05578	14 feet past (south of) Power Pole #2211 at 2211 Whirlpool St.
T/A	43.10424	-79.05551	On the bike path parallel to Whirlpool St and between Division Ave and Linwood Ave, and in-line with 1615 Whirlpool St between apt #5 and #6, and 47 feet north-west of concrete slab hosting a park bench, and 10 feet 6 inches north-west of round manhole cover labeled "STORM", and 20 feet south-east of hydrant on opposite side of Whirlpool Ave, and 26 feet north-west of fork in bike paths.
7 MILE	43.1106	-79.05619	2315 Whirlpool St, at "SGS Can-Am Mailboxes" store front.
8 MILE	43.12302	-79.0608	On the Niagara Scenic Parkway Trail.
9 MILE	43.13326	-79.04741	Next to the riverside parking area in the Devils' Hole State Park, 24 feet before (south of) big multi-colored tourist sign "Shoreline Trail Lower River".
15K	43.13567	-79.04234	On the Niagara Scenic Parkway Trail path, south of the Power Authority, and adjacent to the intersect of Lewiston Rd, University Dr, and Hyde Park Blvd.
10 MILE	43.14507	-79.03938	On the new northern extension of the Niagara Scenic Parkway Trail, and 13 feet before (south of) the 5K point, and 16 feet before (south of) Lamp Pole # "L11 - 5", and past (north of) the Niagara Power Authority.
11 MILE	43.15916	-79.0428	On the Niagara Scenic Parkway Trail 16 feet before (south of) lamp pole # L9 - 9
12 MILE	43.16959	-79.03184	On Seneca St, middle of stretch between Portage Rd and S 9th St, at the Artpark Maintenance Center
20K	43.16561	-79.03816	On Portage Rd, 39 feet before (north-east of) lamp pole #12 - P2.
13 MILE	43.1652	-79.04415	Within the Artpark, above the Striped Parking Lot and on the red-brick road, and 28 feet before (south of) lamp pole # BR-19
FINISH	43.1654	-79.04444	Same location as the start line