



Certified Course
NY15301JJ

Effective: 3/07/2020
 Through: 12/31/2025

Buffalo Half Marathon 2020

Buffalo, NY

Distance: 21.0975 Km

Measured on March 5, 2020

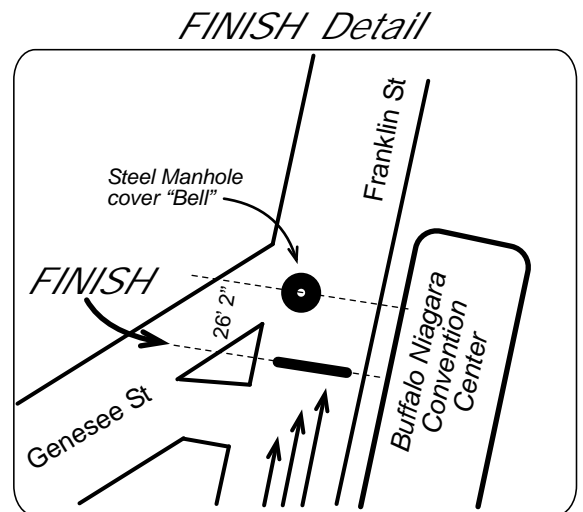
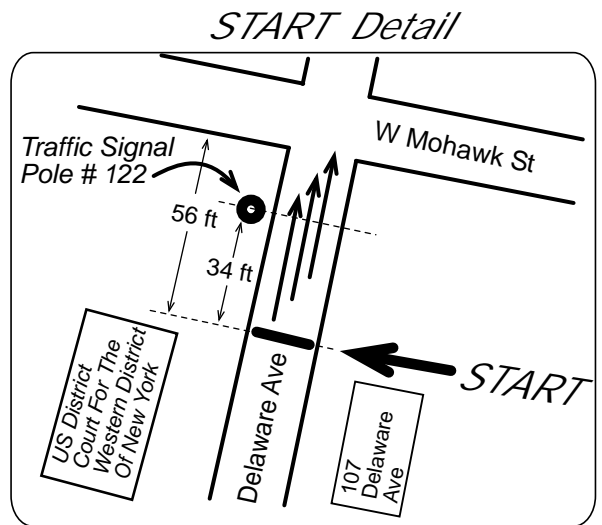
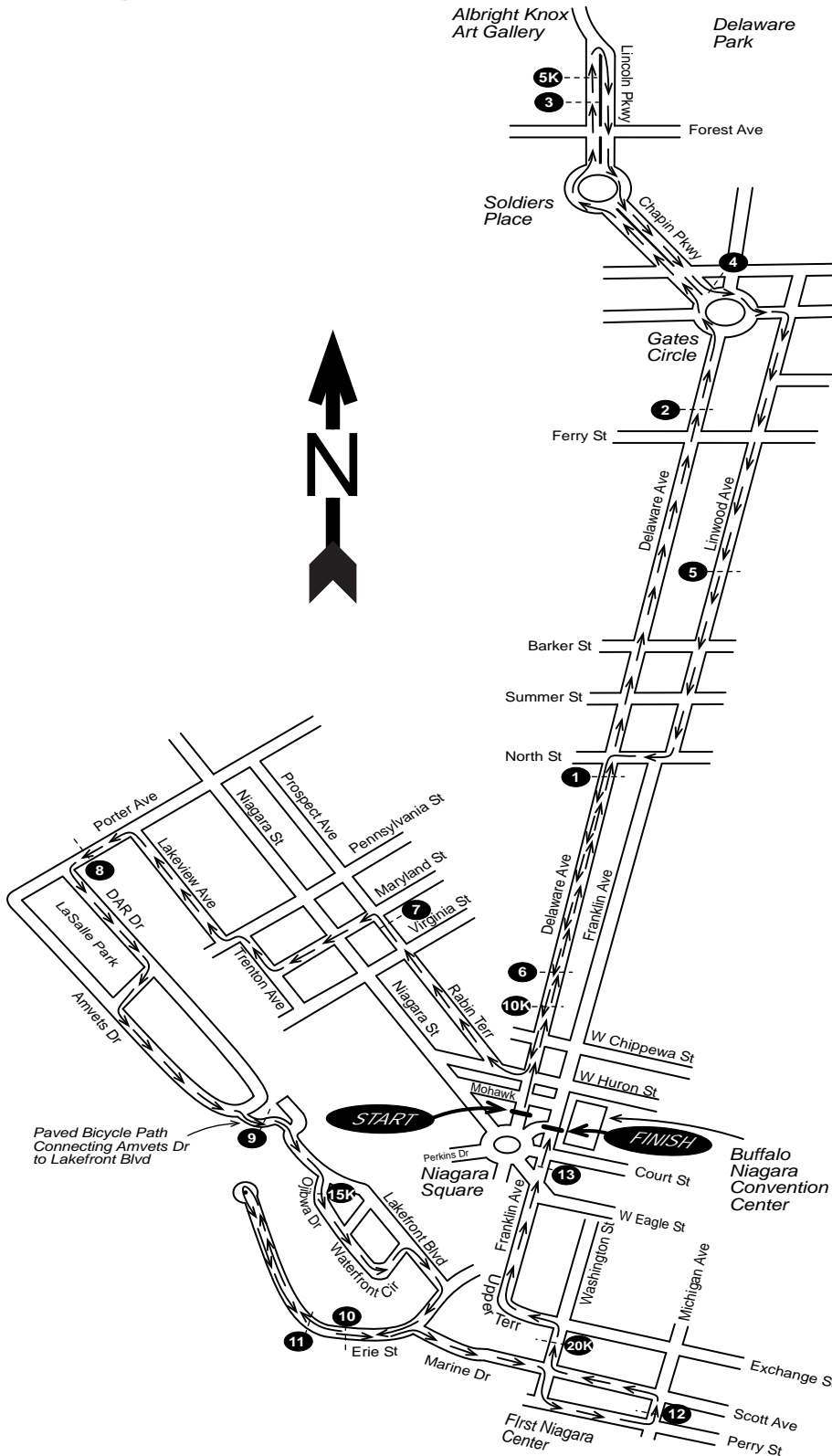
Measured By Jeff John

BuffaloRunners.com

Calibration: NY14076JG

NOTES:

1. Measured as adjustment to NY15009JJ
2. This course was measured using the full width of the road and the Shortest Possible Route (SPR).



Buffalo Half Marathon - 2020 Intermediate Splits

START	107 Delaware Ave, between W Mohawk St to the north and Niagara Square to the south, and 56 feet south of W Mohawk St, and 34 feet south of Traffic Signal Pole # 122 (located on the S-W corner of the intersection of W Mohawk St with Delaware Ave). Runners will start by running north from this location.
1 MILE	650 Delaware Ave (Walgreens Drug Store), 10 feet 6 inches past pole # 638, and generally past (north of) Allen St, and before North St.
2 MILE	1175 / 1180 Delaware Ave, just past W Ferry St and mid driveway at Canisius High School's Beecher Hall.
3 MILE	76 Lincoln Pkwy Service Rd, past (north of) Forest Ave, and 24 feet before (south of) black lamp pole # 76.
5K	140 Lincoln Pkwy Service Rd, past Rumsey Rd, 4 feet before (south of) black lamp pole # 126.
4 MILE	3 Chapin Pkwy, last house before (north of) Gates Circle, between sidewalk intersection and round manhole cover.
5 MILE	228 Linwood Ave, at south edge of driveway, just past Bryant St
6 MILE	414 Delaware ave, 20 feet south of intersection with Edward St., 7 feet before pole # 418.
10K	306 Delaware Ave, and 19 feet before Lamp Pole # 302, and generally past Tracy St and before Johnson Park (N).
7 MILE	219 / 224 Prospect Ave, at north edge of driveway at 219 Prospect Ave, and generally past Virginia St and before Maryland St.
8 MILE	On the Porter Ave I-190 overpass directly above the RR track, between 4th St to the east and DAR Dr to the west.
9 MILE	On the Bike Path, 115' south of entrance from Amvets Dr and 21' north of sign post "DANGER UNDERCURRENT".
15K	Ojibwa Cir, just past Lakefront Blvd and 34' east of Pole # 21.
10 MILE	on Erie St 80' west of Templeton Terr and at the "NO STANDING ANYTIME" sign.
11 MILE	Erie St (Near the "Hatch") and 44' south of Pole # 12.
12 MILE	On Michigan Ave 64' north of intersection with Perry St and 61' south of Pole # 144.
20K	On Washington St between Exchange St and Scott St and 47' south of south edge of I-190 overpass.
13 MILE	127 Franklin St and at vertical center of Pole # 127, between Court St and Niagara St.
FINISH	153 Franklin St, in front of the Convention Center and 22' 6" south of the "Bell" manhole cover, mid-island at Genesee St.